# COLTON'S ATLAS OF THE UNION

* AHas 1060.1864

~~Map 1013.27~~

GIVEN BY

Mrs. D. H. Coolidge

G1200 .C65 1964 3997-100 Stacks List

Digitized by the Internet Archive
in 2015

https://archive.org/details/coltonscondensed00colt_1

E. L. Francis.

1865.

# COLTON'S

CONDENSED OCTAVO

# ATLAS OF THE UNION:

CONTAINING MAPS

OF ALL THE

## STATES AND TERRITORIES

OF THE

## UNITED STATES OF AMERICA.

---

NEW YORK:
J. H. COLTON, PUBLISHER,
No. 172 WILLIAM STREET.
1864.

Rev. D. H. Cortelyou
Nov. 25, 1965
* Atlas 1060. 1864
G List 3

Entered, according to Act of Congress, in the year 1864,
By J. H. COLTON,
In the Clerk's Office of the District Court of the United States for the Southern District of New York.

DAVIES & KENT,
*Stereotypers and Electrotypers,*
183 WILLIAM ST., N. Y.

# LIST OF MAPS.

1, 2—The United States.
3, 4—State of Maine
5, 6—New Hampshire and Vermont.
7, 8—Massachusetts, Rhode Island, and Connecticut.
9, 10—New York, Pennsylvania, and New Jersey.
11, 12—Maryland, Delaware, and Eastern Virginia.
13, 14—East and West Virginia.
15, 16—Indiana and Ohio.
17, 18—Illinois.
19, 20—Michigan and Wisconsin.
21, 22—Iowa and Minnesota.
23, 24—Missouri and Kansas.
25, 26—Kentucky and Tennessee.
27, 28—Arkansas and Indian Territory.
29, 30—Mississippi and Louisiana.
31, 32—Texas.
33, 34—Georgia and Alabama.
35, 36—North Carolina and South Carolina.
37, 38—Florida.
39, 40—Colorado and New Mexico.
41, 42—Nevada, Utah, and Arizona.
43, 44—California and Idaho.
45, 46, 47—California.
48, 49—Oregon and Washington.
50, 51—Nebraska, Dakota, and Montana.

This atlas is designed particularly to supply the demand of a large number of persons who want good maps of the United States in a small compass and easy of reference. To all such it will be a desideratum.

TABLE *showing the Population of the Principal Cities and Towns in the United States, according to the Seventh Census* (1850) *and the Eighth Census* (1860) *respectively.*

| Cities and Towns. | Counties. | States. | Population. 1850. | Population. 1860. | Increase. | Increase per cent. |
|---|---|---|---|---|---|---|
| Albany | Albany | New York | 50,763 | 62,367 | 11,604 | 22.86 |
| Alleghany City | Alleghany | Pennsylvania | 21,261 | 28,702 | 7,441 | 35.00 |
| Augusta | Richmond | Georgia | 11,753 | 12,493 | 740 | 6.30 |
| Augusta | Kennebec | Maine | 8,225 | 7,609 | — | *l.* 7.49 |
| Auburn | Cayuga | New York | 9,548 | 10,986 | 1,438 | 15.06 |
| Alexandria | Alexandria | Virginia | 8,734 | 12,652 | 3,918 | 44·86 |
| Ann Arbor | Washtenaw | Michigan | 4,868 | 4,483 | — | *l.* 7.91 |
| Annapolis | Anne Arundel | Maryland | 3,011 | 4,529 | 1,518 | 50.42 |
| Alton | Madison | Illinois | 3,585 | 7,338 | 3,753 | 104.69 |
| Baltimore | Baltimore | Maryland | 169,054 | 212,418 | 43,364 | 25.65 |
| Buffalo | Erie | New York | 42,261 | 81,129 | 38,868 | 91.97 |
| Boston | Suffolk | Massachusetts | 136,881 | 177,812 | 40,931 | 29.90 |
| Bangor | Penobscot | Maine | 14,432 | 16,407 | 1,975 | 13.68 |
| Bath | Sagadahoc | Maine | 8,020 | 8,076 | 56 | 0.70 |
| Burlington | Chittenden | Vermont | 6,110 | 7,713 | 1,603 | 26 24 |
| Burlington | Burlington | New Jersey | 4,536 | 5,193 | 657 | 14.48 |
| Burlington | Des Moines | Iowa | 4,082 | 6,706 | 2,624 | 64.28 |
| Brooklyn | Kings | New York | 96,838 | 266,661 | 169,823 | 175.37 |
| Charleston | Charleston | South Carolina | 42,985 | 40,578 | — | *l.* 5.60 |
| Cincinnati | Hamilton | Ohio | 115,436 | 161,044 | 45,608 | 39.51 |
| Columbus | Franklin | Ohio | 17,882 | 18,554 | 672 | 3.76 |
| Cleveland | Cuyahoga | Ohio | 17,034 | 43,417 | 26,383 | 154.88 |
| Chicago | Cook | Illinois | 29,963 | 109,260 | 79,297 | 264.65 |
| Cambridge | Middlesex | Massachusetts | 15,215 | 26,060 | 10,845 | 71.28 |
| Canandaigua | Ontario | New York | 6,143 | 7,075 | 932 | 15.17 |
| Columbia | Richland | South Carolina | 6,060 | 8,059 | 1,999 | 32.98 |
| Columbus | Muscogee | Georgia | 5,942 | 9,621 | 3,679 | 61.91 |
| Chilicothe | Ross | Ohio | 7,100 | 7,626 | 526 | 7.40 |
| Detroit | Wayne | Michigan | 21,019 | 45,619 | 24,600 | 117.03 |
| Dover | Strafford | New Hampshire | 8,196 | 8,502 | 306 | 3.73 |
| Dayton | Montgomery | Ohio | 10,970 | 20,081 | 9,111 | 83.05 |
| Davenport | Scott | Iowa | 1,848 | 11,267 | 9,419 | 509.68 |
| Dubuque | Dubuque | Iowa | 3,108 | 13,000 | 9,892 | 318.27 |
| Des Moines | Polk | Iowa | 986 | 3,965 | 2,979 | 302.12 |
| Fall River | Bristol | Massachusetts | 11,524 | 14,026 | 2,502 | 21.71 |
| Frederick | Frederick | Maryland | 6,028 | 8,143 | 2,115 | 35.08 |
| Fayetteville | Cumberland | North Carolina | 4,646 | 4,790 | 144 | 3.09 |
| Fredericksburg | Spottsylvania | Virginia | 4,061 | 5,022 | 961 | 23.66 |
| Freeport | Stephenson | Illinois | 1,436 | 3,529 | 2,093 | 145.75 |
| Fort Wayne | Allen | Indiana | 4,282 | 10,388 | 6,106 | 142.59 |
| Gardiner | Kennebec | Maine | 6,486 | 4,487 | — | *l.* 30.82 |
| Gloucester | Essex | Massachusetts | 7,786 | 10,904 | 3,118 | 40.04 |
| Georgetown | Washington | Dist. of Columbia | 8,366 | 8,733 | 367 | 4.38 |
| Galveston | Galveston | Texas | 4,177 | 7,307 | 3,130 | 74.93 |
| Galena | Jo Daviess | Illinois | 6,004 | 8,193 | 2,189 | 36.45 |
| Hartford | Hartford | Connecticut | 13,555 | 29,154 | 15,509 | 115.08 |
| Hudson | Columbia | New York | 6,286 | 7,187 | 901 | 14.33 |
| Harrisburg | Dauphin | Pennsylvania | 7,834 | 13,405 | 5,571 | 71.11 |
| Ithaca | Tompkins | New York | 6,909 | 6,843 | — | *l.* 0.95 |
| Indianapolis | Marion | Indiana | 8,034 | 18,611 | 10,577 | 131.65 |
| Iowa City | Johnson | Iowa | 1,582 | 5,214 | 3,632 | 229.58 |
| Jersey City | Hudson | New Jersey | 6,856 | 29,226 | 22,370 | 326.28 |
| Keokuk | Lee | Iowa | 2,478 | 8,136 | 5,658 | 228.32 |
| Lowell | Middlesex | Massachusetts | 33,383 | 36,827 | 3,444 | 10.31 |
| Louisville | Jefferson | Kentucky | 43,134 | 68,033 | 24,839 | 57.50 |
| Lynn | Essex | Massachusetts | 14,257 | 19,083 | 4,826 | 33.85 |
| Lockport | Niagara | New York | 12,323 | 13,523 | 1,200 | 9.73 |
| Lancaster | Lancaster | Pennsylvania | 12,369 | 17,603 | 5,234 | 42.31 |
| Lynchburg | Campbell | Virginia | 8,071 | 6,853 | — | *l.* 15.09 |
| Lexington | Fayette | Kentucky | 9,180 | 9,321 | 171 | 1.53 |
| La Fayette | Tippecanoe | Indiana | 1,215 | 9,387 | 8,172 | 672.59 |
| Lansing | Ingham | Michigan | 1,229 | 3,074 | 1,845 | 150.12 |
| La Porte | La Porte | Indiana | 1,824 | 5,028 | 3,204 | 175.65 |
| Manchester | Hillsboro' | New Hampshire | 13,932 | 20,109 | 6,177 | 44.33 |
| Mobile | Mobile | Alabama | 20,515 | 29,258 | 8,743 | 42.61 |

| Cities and Towns. | Counties. | States. | Population. 1850. | Population. 1860. | Increase. | Increase per cent. |
|---|---|---|---|---|---|---|
| Montgomery | Montgomery | Alabama | 4,935 | 35,902 | 30,967 | 627.49 |
| Milwaukie | Milwaukie | Wisconsin | 20,061 | 45,246 | 25,185 | 125.54 |
| Marblehead | Essex | Massachusetts | 6,167 | 7,647 | 1,480 | 23.99 |
| Middleboro' | Plymouth | Massachusetts | 5,336 | 6,272 | 936 | 17.54 |
| Memphis | Shelby | Tennessee | 8,839 | 22,623 | 13,784 | 155.94 |
| Muscatine | Muscatine | Iowa | 2,540 | 5,324 | 2,784 | 109.60 |
| Madison | Jefferson | Indiana | 8,012 | 8,130 | 118 | 1.47 |
| New Haven | New Haven | Connecticut | 20,345 | 39,267 | 18,922 | 93.00 |
| New York | New York | New York | 515,547 | 805,651 | 290,104 | 56.27 |
| Newark | Essex | New Jersey | 38,894 | 71,914 | 33,020 | 84.89 |
| Norfolk | Norfolk | Virginia | 14,326 | 15,611 | 1,285 | 8.96 |
| Nashville | Davidson | Tennessee | 10,478 | 16,988 | 6,510 | 62.13 |
| New Orleans | Orleans | Louisiana | 116,375 | 168,675 | 52,300 | 44.94 |
| Nashua | Hillsboro' | New Hampshire | 5,820 | 10,065 | 4,245 | 72.93 |
| Nantucket | Nantucket | Massachusetts | 8,452 | 6,094 | — | *l.* 27.89 |
| Newburyport | Essex | Massachusetts | 9,572 | 13,401 | 3,829 | 40.00 |
| Newport | Newport | Rhode Island | 9,563 | 10,508 | 945 | 9.88 |
| New London | New London | Connecticut | 8,991 | 10,115 | 1,124 | 12.50 |
| Newburg | Orange | New York | 11,415 | 15,196 | 3,781 | 33.12 |
| Newbern | Craven | North Carolina | 4,681 | 5,432 | 751 | 16.04 |
| Natchez | Adams | Mississippi | 4,434 | 6,612 | 2,178 | 49.12 |
| Pekin | Tazewell | Illinois | 1,678 | 3,467 | 1,789 | 106.61 |
| Portland | Cumberland | Maine | 20,815 | 26,341 | 5,526 | 26.54 |
| Portsmouth | Rockingham | New Hampshire | 9,738 | 9,335 | — | *l.* 4.13 |
| Portsmouth | Norfolk | Virginia | 8,122 | 9,502 | 1,380 | 16.99 |
| Providence | Providence | Rhode Island | 41,513 | 50,666 | 9,153 | 22.04 |
| Philadelphia | Philadelphia | Pennsylvania | 340,045 | 562,529 | 222,484 | 65.43 |
| Pittsburg | Alleghany | Pennsylvania | 46,601 | 49,217 | 2,616 | 5.61 |
| Petersburg | Dinwiddie | Virginia | 14,010 | 18,266 | 4,256 | 30.38 |
| Plymouth | Plymouth | Massachusetts | 6,024 | 6,272 | 248 | 4.12 |
| Poughkeepsie | Dutchess | New York | 13,944 | 14,726 | 782 | 5.61 |
| Paterson | Passaic | New Jersey | 11,334 | 19,588 | 8,254 | 72.82 |
| Peoria | Peoria | Illinois | 5,095 | 14,045 | 8,950 | 175.96 |
| Quincy | Adams | Illinois | 6,902 | 13,632 | 6,730 | 97.51 |
| Rochester | Monroe | New York | 36,403 | 48,204 | 11,801 | 32.42 |
| Richmond | Henrico | Virginia | 27,570 | 37,910 | 10,340 | 37.50 |
| Roxbury | Norfolk | Massachusetts | 18,364 | 25,137 | 6,773 | 36.88 |
| Reading | Berks | Pennsylvania | 15,743 | 23,161 | 7,418 | 47.12 |
| Raleigh | Wake | North Carolina | 4,518 | 4,780 | 262 | 5.80 |
| Richmond | Wayne | Indiana | 1,443 | 6,603 | 5,160 | 357.51 |
| Rock Island | Rock Island | Illinois | 1,711 | 5,130 | 3,419 | 199.82 |
| Springfield | Hampden | Massachusetts | 11,766 | 15,199 | 3,433 | 29.18 |
| Salem | Essex | Massachusetts | 20,264 | 22,252 | 1,988 | 9.81 |
| Syracuse | Onondaga | New York | 22,271 | 28,119 | 5,848 | 26.26 |
| Savannah | Chatham | Georgia | 15,312 | 22,292 | 6,980 | 45.59 |
| St. Louis | St. Louis | Missouri | 77,860 | 169,773 | 82,913 | 106.49 |
| San Francisco | San Francisco | California | 34,776 | 56,802 | 22,026 | 63.34 |
| Schenectady | Schenectady | New York | 8,921 | 9,579 | 658 | 7.38 |
| Steubenville | Jefferson | Ohio | 6,140 | 6,154 | 10 | 0.16 |
| Thomaston | Knox | Maine | 2,723 | 3,218 | 495 | 18.18 |
| Troy | Rensselaer | New York | 28,785 | 39,232 | 10,447 | 36.29 |
| Taunton | Bristol | Massachusetts | 10,441 | 15,376 | 4,935 | 47.27 |
| Utica | Oncida | New York | 17,565 | 22,529 | 4,964 | 28.26 |
| Vicksburg | Warren | Mississippi | 3,678 | 4,591 | 913 | 24.82 |
| Washington | Washington | Dist. of Columbia | 40,001 | 61,122 | 21,121 | 52.78 |
| Wilmington | New Hanover | North Carolina | 7,264 | 9,552 | 2,288 | 31.50 |
| Worcester | Worcester | Massachusetts | 17,049 | 24,960 | 7,911 | 46.40 |
| West Troy | Albany | New York | 7,564 | 8,820 | 1,256 | 16.60 |
| Wilmington | New Castle | Delaware | 13,979 | 21,508 | 7,529 | 53.86 |
| Wheeling | Ohio | Virginia | 11,435 | 14,083 | 2,648 | 23.16 |
| Zanesville | Muskingum | Ohio | 10,355 | 9,229 | — | *l.* 10.87 |

*l.* indicates loss.

# TABLE

SHOWING THE POPULATION OF THE STATES AND TERRITORIES BY SEXES, ACCORDING TO THE EIGHTH CENSUS, 1860.

| STATES. | WHITE | | | FREE COLORED | | | INDIANS | | | Total Free. | SLAVES | | | Aggregate Population. |
|---|---|---|---|---|---|---|---|---|---|---|---|---|---|---|
| | Male. | Female. | Total. | Male. | Female. | Total. | Male. | Female. | Total. | | Male. | Female. | Total. | |
| Alabama..... | 270,190 | 256,081 | 526,271 | 1,254 | 1,436 | 2,690 | 81 | 79 | 160 | 529,121 | 217,766 | 217,314 | 435,080 | 964,201 |
| Arkansas ..... | 171,477 | 152,666 | 324,143 | 72 | 72 | 144 | 24 | 24 | 48 | 324,335 | 56,174 | 54,941 | 111,115 | 435,450 |
| California..... | 239,856 | 98,149 | 338,005 | 2,827 | 1,259 | 4,086 | 8,269 | 6,286 | 14,555 | 379,994 | .... | .... | .... | 379,994 |
| | *22,385 | *963 | *23,348 | | | | | | | | | | | |
| Connecticut..... | 221,851 | 229,653 | 451,504 | 4,136 | 4,491 | 8,627 | 7 | 9 | 16 | 460,147 | .... | .... | .... | 460,147 |
| Delaware..... | 45,940 | 44,649 | 90,589 | 9,889 | 9,940 | 19,829 | .... | .... | .... | 110,418 | 860 | 938 | 1,798 | 112,216 |
| Florida ..... | 41,128 | 36,619 | 77,747 | 454 | 478 | 932 | 1 | .... | 1 | 78,680 | 31,348 | 30,397 | 61,745 | 140,425 |
| Georgia..... | 301,066 | 290,484 | 591,550 | 1,669 | 1,831 | 3,500 | 17 | 21 | 38 | 595,088 | 229,193 | 233,005 | 462,198 | 1,057,286 |
| Illinois..... | 898,941 | 805,350 | 1,704,291 | 3,809 | 3,819 | 7,628 | 11 | 21 | 32 | 1,711,951 | .... | .... | .... | 1,711,951 |
| Indiana..... | 693,348 | 645,362 | 1,338,710 | 5,791 | 5,637 | 11,428 | 121 | 169 | 290 | 1,350,428 | .... | .... | .... | 1,350,428 |
| Iowa..... | 353,900 | 319,879 | 673,779 | 581 | 523 | 1,169 | 27 | 38 | 65 | 674,913 | .... | .... | .... | 674,913 |
| Kansas..... | 58,806 | 47,584 | 106,390 | 286 | 339 | 625 | 86 | 103 | 189 | 107,204 | .... | 2 | 2 | 107,206 |
| Kentucky..... | 474,193 | 445,291 | 919,484 | 5,101 | 5,583 | 10,684 | 18 | 15 | 33 | 930,201 | 113,009 | 112,474 | 225,483 | 1,155,684 |
| Louisiana..... | 189,648 | 167,808 | 357,456 | 8,279 | 10,368 | 18,647 | 90 | 83 | 173 | 376,276 | 171,977 | 159,749 | 331,726 | 708,002 |
| Maine ..... | 316,527 | 310,420 | 626,947 | 659 | 668 | 1,327 | 3 | 2 | 5 | 628,279 | .... | .... | .... | 628,279 |
| Maryland ..... | 256,839 | 259,079 | 515,918 | 39,746 | 44,196 | 83,942 | .... | .... | .... | 599,860 | 44,313 | 42,876 | 87,189 | 687,049 |
| Massachusetts ... | 592,231 | 629,201 | 1,221,432 | 4,469 | 5,133 | 9,602 | 13 | 19 | 32 | 1,231,066 | .... | .... | .... | 1,231,066 |
| Michigan..... | 389,919 | 349,880 | 739,799 | 3,567 | 3,232 | 6,799 | 1,208 | 1,307 | 2,515 | 749,113 | .... | .... | .... | 749,113 |
| Minnesota ..... | 92,677 | 78,550 | 171,864 | 126 | 133 | 259 | 1,254 | 1,115 | 2,369 | 172,123 | .... | .... | .... | 172,123 |
| Mississippi..... | 186,273 | 167,626 | 353,899 | 382 | 391 | 773 | 2 | .... | 2 | 354,674 | 219,301 | 217,330 | 436,631 | 791,305 |
| Missouri ..... | 563,132 | 500,358 | 1,063,489 | 1,697 | 1,875 | 3,572 | 13 | 7 | 20 | 1,067,081 | 57,360 | 57,571 | 114,931 | 1,182,012 |
| New Hampshire.. | 159,563 | 166,016 | 325,579 | 253 | 241 | 494 | .... | .... | .... | 326,073 | .... | .... | .... | 326,073 |
| New Jersey ..... | 322,733 | 323,966 | 646,699 | 12,312 | 13,006 | 25,318 | .... | .... | .... | 672,017 | 6 | 12 | 18 | 672,035 |
| New York..... | 1,910,279 | 1,921,311 | 3,831,590 | 23,178 | 25,827 | 49,005 | 75 | 65 | 140 | 3,880,735 | .... | .... | .... | 3,880,735 |

| | | | | | | | | | | | | | | |
|---|---|---|---|---|---|---|---|---|---|---|---|---|---|---|
| North Carolina .. | 313,670 | 316,272 | 629,942 | 14,880 | 15,583 | 30,463 | 597 | 561 | 1,158 | 661,563 | 166,469 | 164,590 | 331,059 | 992,622 |
| Ohio ..... | 1,171,698 | 1,131,110 | 2,302,808 | 18,398 | 18,266 | 36,673 | 22 | 8 | 30 | 2,339,511 | .... | .... | .... | 2,339,511 |
| Oregon..... | 31,451 | 20,709 | 52,160 | 76 | 52 | 128 | 64 | 113 | 177 | 52,465 | .... | .... | .... | 52,465 |
| Pennsylvania.... | 1,427,943 | 1,421,316 | 2,849,259 | 26,373 | 30,476 | 56,849 | 3 | 4 | 7 | 2,906,115 | .... | .... | .... | 2,906,115 |
| Rhode Island.... | 82,294 | 88,355 | 170,649 | 1,831 | 2,121 | 3,952 | 8 | 11 | 19 | 174,620 | .... | .... | .... | 174,620 |
| South Carolina... | 146,160 | 145,140 | 291,300 | 4,548 | 5,366 | 9,914 | 41 | 47 | 88 | 301,302 | 196,571 | 205,825 | 402,406 | 703,708 |
| Tennessee ..... | 422,779 | 403,943 | 826,722 | 3,538 | 3,762 | 7,300 | 31 | 29 | 60 | 834,082 | 136,370 | 139,349 | 275,719 | 1,109,801 |
| Texas ..... | 228,585 | 192,306 | 420,891 | 181 | 174 | 355 | 212 | 191 | 403 | 421,649 | 91,189 | 91,377 | 182,566 | 604,215 |
| Vermont..... | 158,406 | 155,963 | 314,369 | 371 | 338 | 709 | 9 | 11 | 20 | 315,098 | .... | .... | .... | 315,098 |
| Virginia ..... | 528,842 | 518,457 | 1,047,299 | 27,721 | 30,321 | 58,042 | 55 | 57 | 112 | 1,105,453 | 249,483 | 241,382 | 490,865 | 1,596,318 |
| Wisconsin ..... | 406,309 | 367,384 | 773,693 | 653 | 518 | 1,171 | 288 | 325 | 613 | 775,881 | .... | .... | .... | 775.881 |
| | †199 | †205 | †404 | | | | | | | | | | | |
| Total..... | 13,691,237 | 13,008,105 | 26,706,425 | 229,107 | 247,455 | 476,536 | 12,650 | 10,720 | 23,370 | 27,199,274 | 1,981,389 | 1,969,142 | 3,950,531 | 31,148,047 |
| TERRITORIES. | | | | | | | | | | | | | | |
| Colorado ..... | 32,654 | 1,577 | 34,231 | 37 | 9 | 46 | .... | .... | .... | 34,277 | .... | .... | .... | 34,277 |
| Dakota ..... | 1,592 | 984 | 2,576 | .... | .... | .... | 1,205 | 1,056 | 2,261 | 4,837 | .... | .... | .... | 4,837 |
| Dist. of Columbia. | 29,584 | 31,179 | 60,763 | 4,702 | 6,429 | 11,131 | 1 | .... | 1 | 71,895 | 1,212 | 1,973 | 3,185 | 75,080 |
| Nebraska..... | 16,689 | 12,007 | 28,696 | 35 | 32 | 67 | 30 | 33 | 63 | 28,826 | 6 | 9 | 15 | 28,841 |
| Nevada..... | 6,012 | 710 | 6,812 | 35 | 10 | 45 | .... | .... | .... | 6,857 | .... | .... | .... | 6,857 |
| New Mexico ..... | 43,679 | 39,245 | 82,924 | 45 | 40 | 85 | 5,347 | 5,105 | 10,452 | 93,516 | .... | .... | .... | 93,516 |
| | †20 | †35 | †55 | | | | | | | | | | | |
| Utah ..... | 20,178 | 19,947 | 40,125 | 13 | 17 | 30 | 46 | 43 | 89 | 40,244 | 18 | 11 | 29 | 40,273 |
| Washington ..... | 8,225 | 2,913 | 11,138 | 26 | 4 | 30 | 195 | 231 | 426 | 11,594 | .... | .... | .... | 11,594 |
| Total..... | 158,723 | 108,597 | 267,320 | 4,893 | 6,541 | 11,434 | 6,824 | 6,468 | 13,292 | 292,046 | 1,236 | 1,993 | 3,229 | 295,275 |
| Total in States and Territories .... | 13,849,960 | 13,116,702 | 26,973,843 | 234,000 | 253,970 | 487,970 | 19,474 | 17,188 | 36,662 | 27,491,320 | 1,982,625 | 1,971,135 | 3,953,760 | 31,443,322 |

* Chinese and Half-breeds.

† Half-breeds

# J. H. COLTON'S

# GEOGRAPHICAL ESTABLISHMENT,

**No. 172 WILLIAM STREET, NEW YORK,**

or more than thirty years the largest Publisher of MAPS and ATLASES in America. His assortment, AMERICAN and FOREIGN, for

## SCHOOLS, OFFICES, LIBRARIES, TRAVELERS, ETC.,

In their various styles, is now full and complete. The following is part of his Catalogue:

### IN MOUNTED FORM.

In two sizes—large and small.

- The World, On Mercator's Projection;
- Europe,
- Asia,
- Africa,
- North America,
- South America,
- Oceanica,
- U. States & Canadas. Townships, Counties, Railroads, etc., on a large scale.
- United States, Mexico, West Indies, & Central America. Two sizes—large and small.
- West Indies.
- Mexico.
- British Provinces.
- Spain and Portugal.
- Cuba—Large and small.
- Porto Rico.
- Brazil.
- Palestine.
- The New Testament Countries.
- Flags of all Nations.

CITY AND COUNTY OF NEW YORK—LONG ISLAND—THIRTY-THREE MILES AROUND NEW YORK—ILLUSTRATED CHART OF GEOGRAPHICAL DEFINITIONS—THE STREAM OF TIME, ETC., ETC.

### IN PORTABLE FORM.

- Railroad, County, and Township Maps of United States—different sizes.
- United States, Mexico, West Indies, etc.
- The Separate States—different Sizes.
- SECTIONAL—Illinois, Indiana, Michigan, Missouri, Wisconsin, Iowa, Minnesota, Arkansas, Louisiana, Texas, etc.
- The Western States.
- Southern States—two sizes.
- Illinois, Wisconsin, Minnesota, Iowa, and Missouri.
- Eastern and Middle States.
- Virginia, Maryland, and Delaware—two sizes.
- Tourist's Map of the Great Lakes.

## ATLASES.

### Colton's General Atlas,

Containing 180 Steel Plate Maps and Plans, on 115 Imperial Folio Sheets, accompanied by 175 pages of Letterpress Descriptions, Geographical, Statistical, and Historical. The most complete and splendid Atlas in the world.

### Colton's Condensed 8vo Atlas of the Union.

COLTON'S

### Atlas of America,

Illustrating the Physical and Political Geography of the United States of America, the British Provinces, Mexico, Central America, West Indies, and South America, constructed from official surveys and other authentic materials, on 64 Imperial Folio pages, accompanied by 80 pages of Letterpress Descriptions, of great value.

☞ OTHER ATLASES IN PREPARATION.

BOSTON PUBLIC LIBRARY

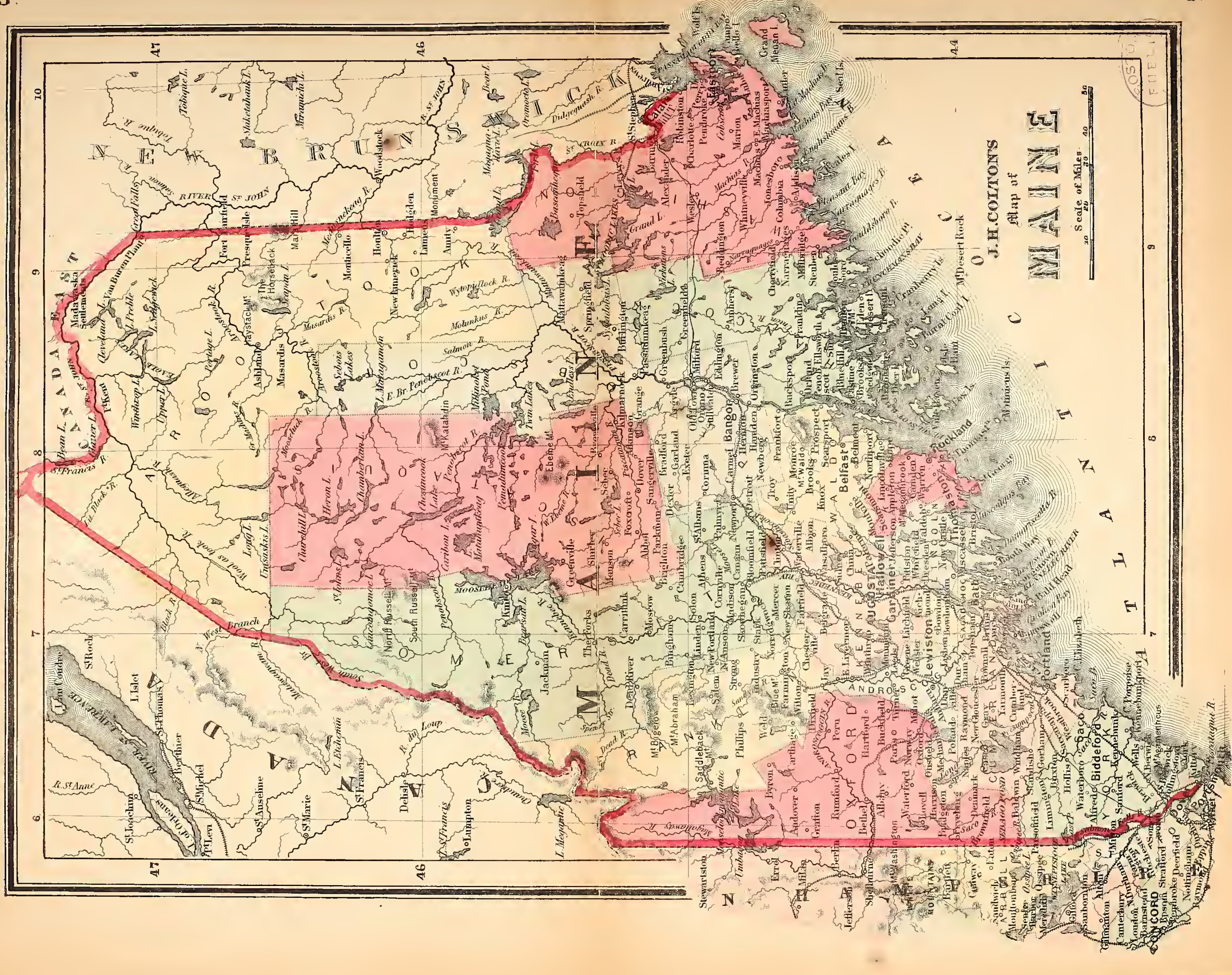
J.H. COLTON'S
Map of
MAINE
Scale of Miles
NEW BRUNSWICK
CANADA EAST
ATLANTIC OCEAN
NEW HAMPSHIRE

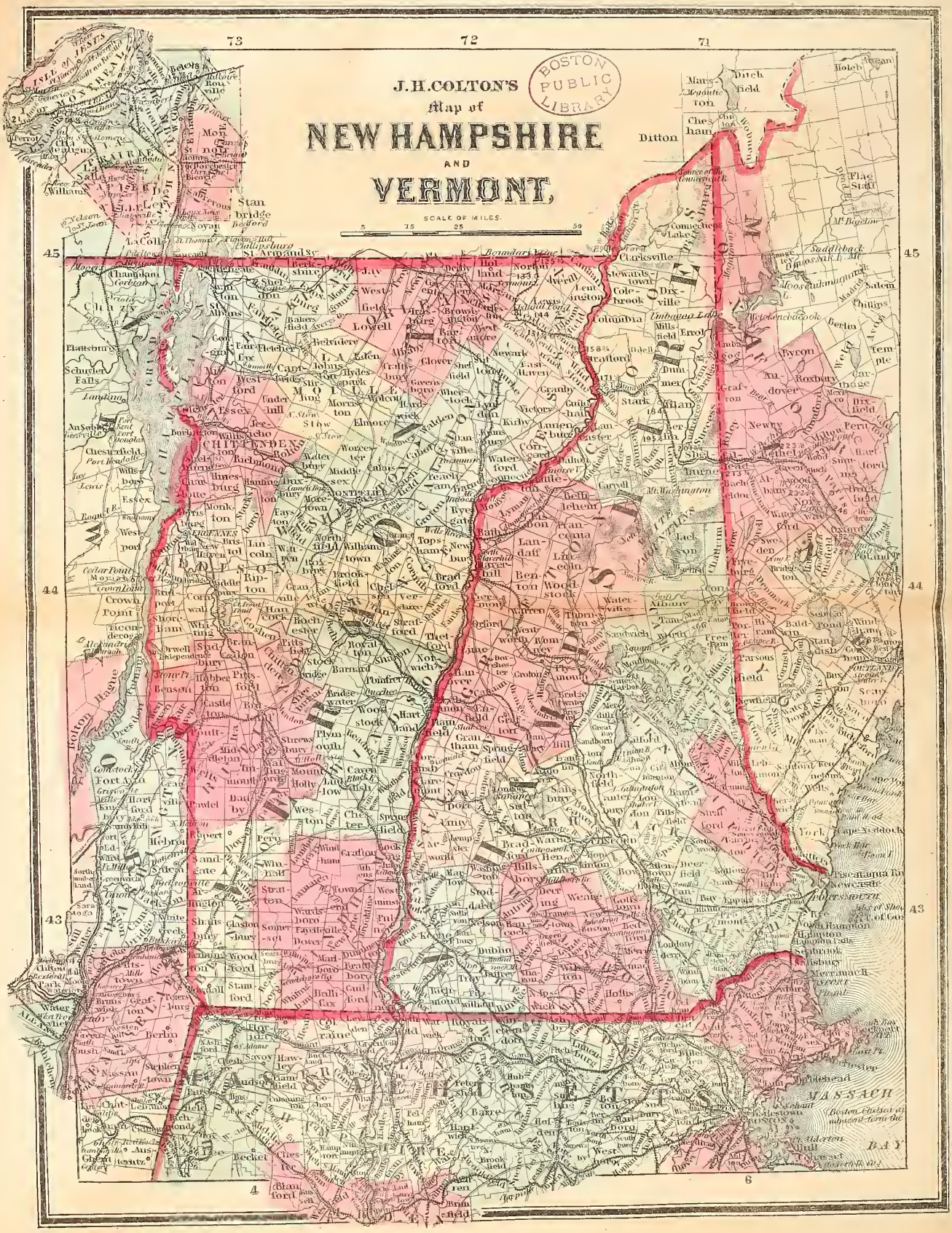
J.H.COLTON'S
Map of
NEW HAMPSHIRE
AND
VERMONT,
SCALE OF MILES.
BOSTON PUBLIC LIBRARY
73
72
71
45
44
43
4
6
NEW HAMPSHIRE
VERMONT
MASSACHUSETTS
MASSACH
BAY

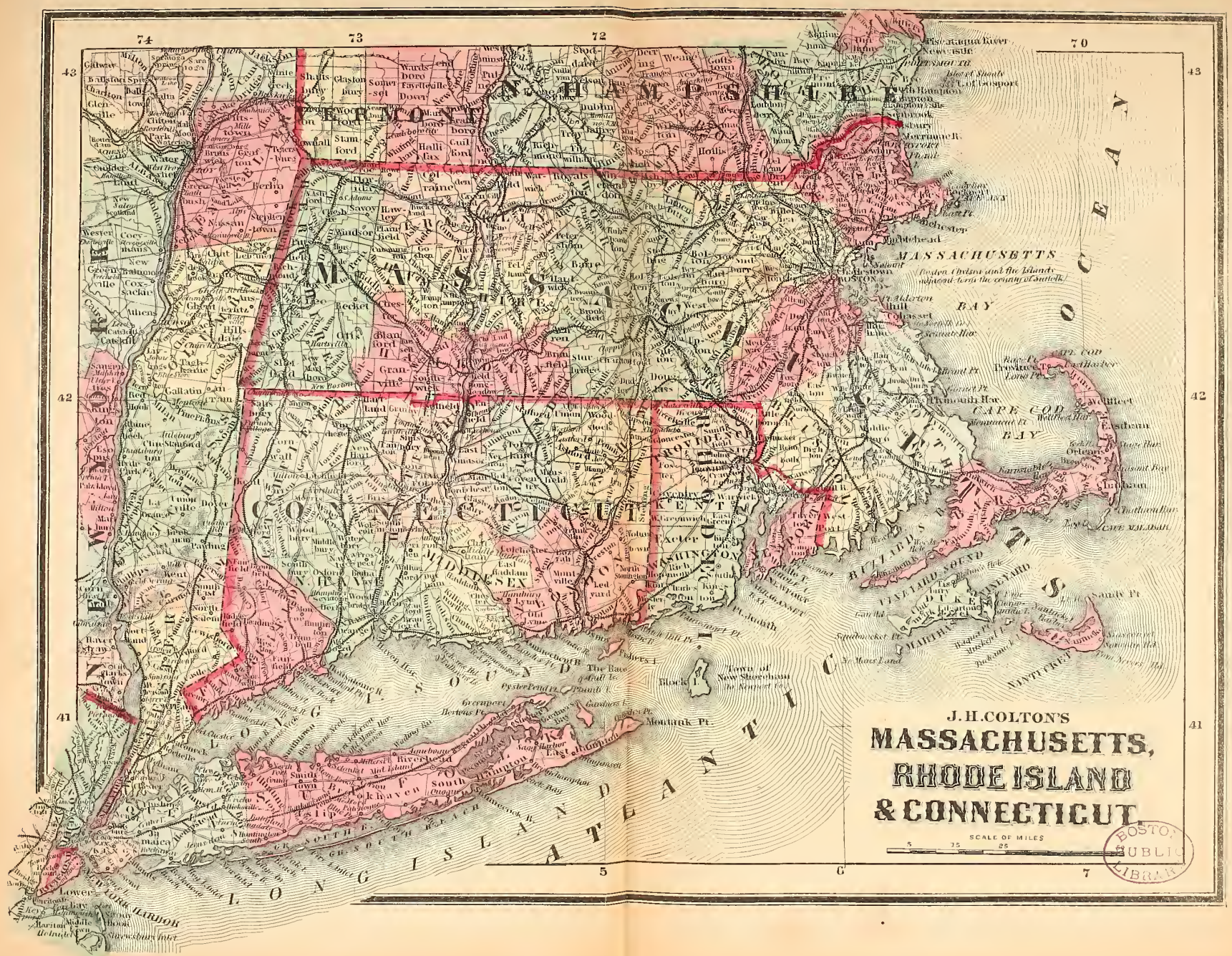
J. H. COLTON'S
MASSACHUSETTS,
RHODE ISLAND
& CONNECTICUT.
SCALE OF MILES
VERMONT
NEW HAMPSHIRE
MASSACHUSETTS
CONNECTICUT
RHODE ISLAND
ATLANTIC OCEAN
LONG ISLAND SOUND
BOSTON
CAPE COD BAY
BUZZARDS BAY
MARTHAS VINEYARD
NANTUCKET
LONG ISLAND
BOSTON PUBLIC LIBRARY

BOSTON PUBLIC LIBRARY

J.H.COLTON'S

Map of

# NEW YORK, NEW JERSEY, AND PENNSYLVANIA

SCALE OF MILES

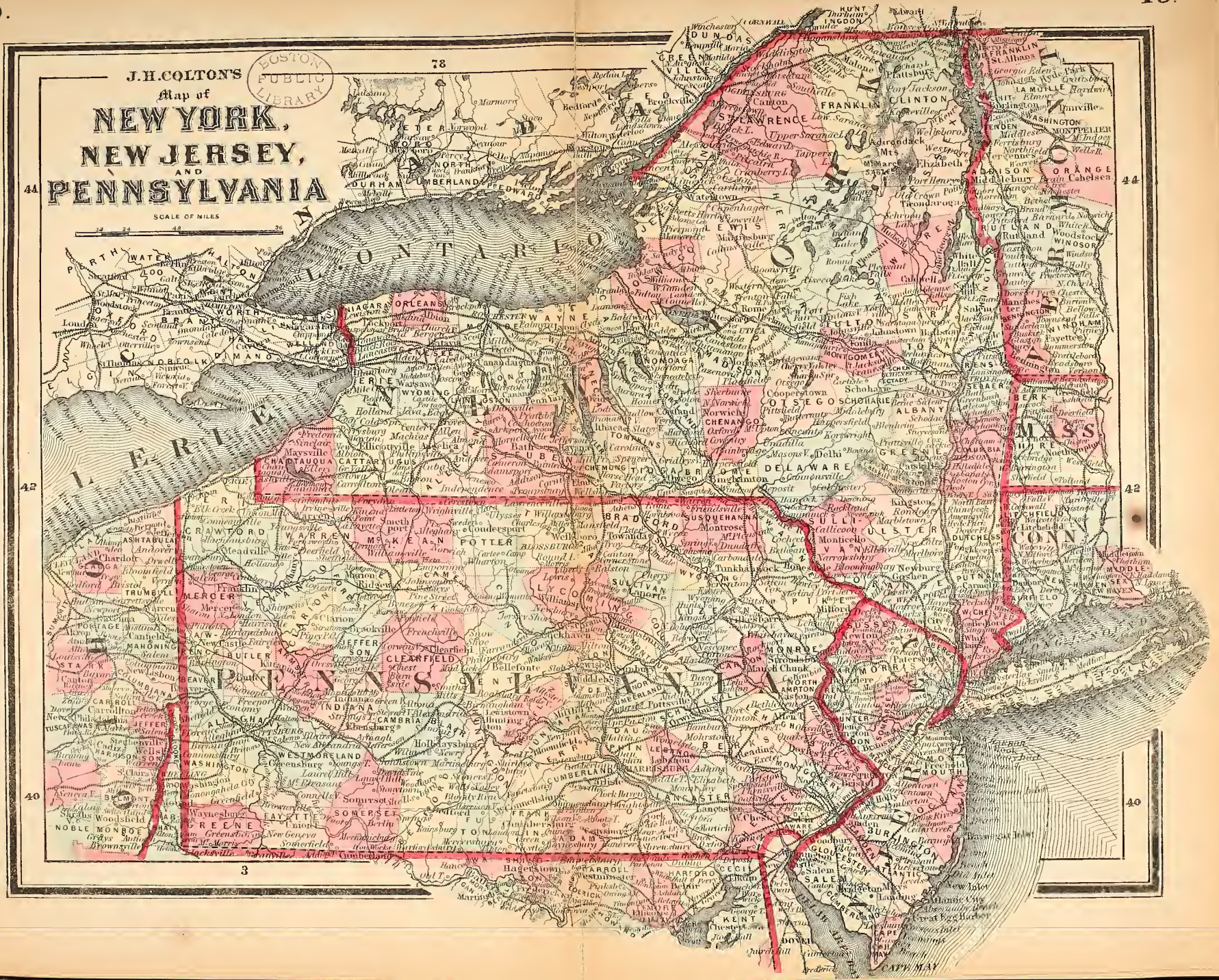

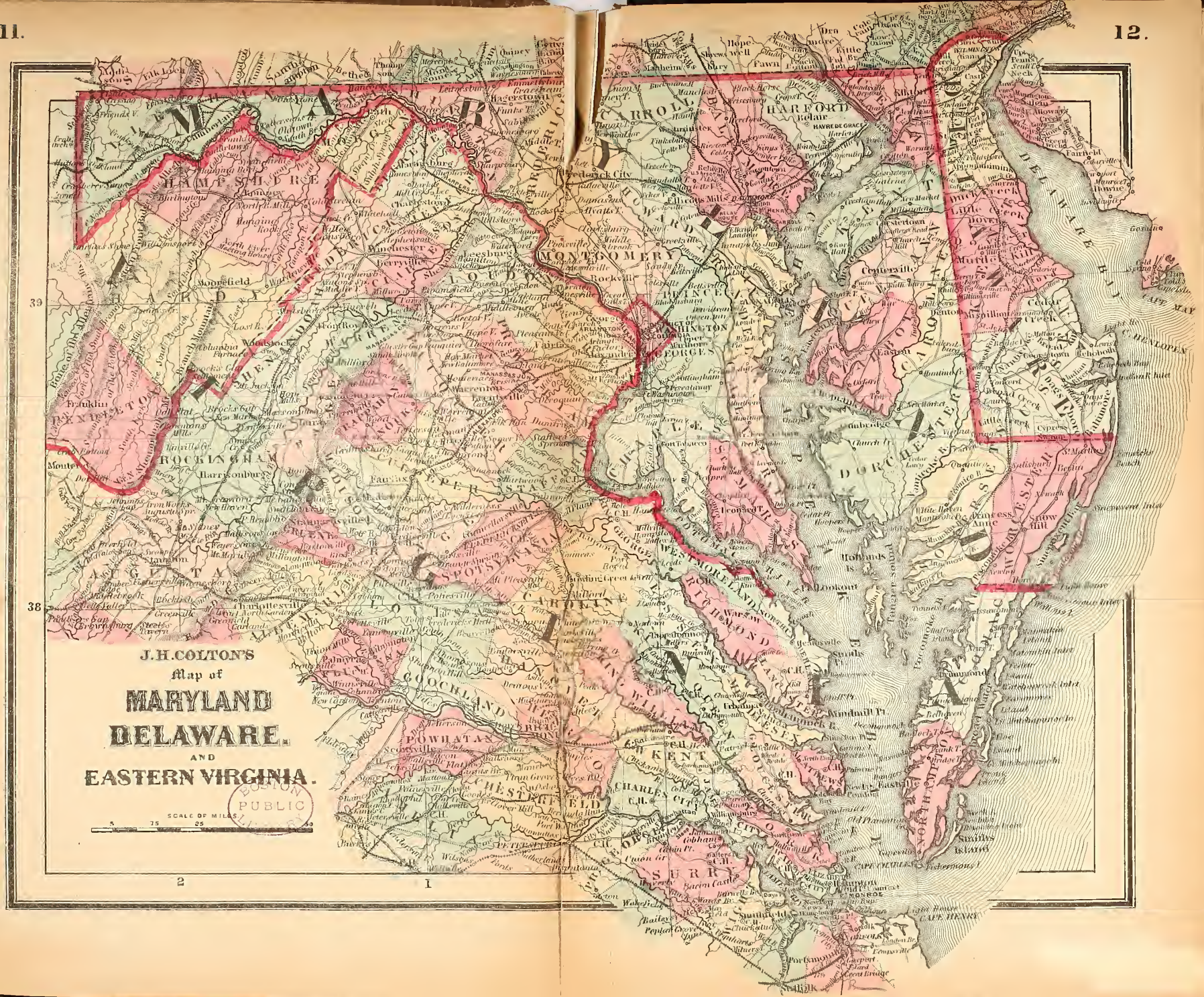
J.H.COLTON'S
Map of
MARYLAND
DELAWARE.
AND
EASTERN VIRGINIA.
SCALE OF MILES
5 15 25 50
BOSTON PUBLIC
39
38
2
1
ALLEGANY
WASHINGTON
FREDERICK
MONTGOMERY
HARFORD
CECIL
KENT
QUEEN ANNE'S
TALBOT
CAROLINE
DORCHESTER
SOMERSET
WORCESTER
SUSSEX
NEW CASTLE
KENT
SUSSEX
ACCOMACK
NORTHAMPTON
ELIZABETH CITY
NORFOLK
PRINCESS ANNE
SOUTHAMPTON
ISLE OF WIGHT
SURRY
JAMES CITY
YORK
CHARLES CITY
NEW KENT
HANOVER
KING WILLIAM
KING & QUEEN
ESSEX
GLOUCESTER
MATHEWS
MIDDLESEX
RICHMOND
WESTMORELAND
NORTHUMBERLAND
LANCASTER
PRINCE GEORGE
CHESTERFIELD
POWHATAN
GOOCHLAND
FLUVANNA
ALBEMARLE
AUGUSTA
ROCKINGHAM
SHENANDOAH
HAMPSHIRE
HARDY
MORGAN
BERKELEY
JEFFERSON
LOUDOUN
FAIRFAX
PRINCE WILLIAM
STAFFORD
FREDERICKSBURG
RICHMOND
PETERSBURG
NORFOLK
PORTSMOUTH
HAVRE DE GRACE
Baltimore
Washington
Annapolis
Frederick City
Hagerstown
Cumberland
Harrisonburg
Staunton
Charlottesville
Lynchburg
Fredericksburg
Alexandria
Leesburg
Winchester
Romney
Wheeling
Chesapeake Bay
Delaware Bay
Atlantic Ocean
Potomac River
Rappahannock R.
James River
York River
Chesapeake & Ohio Canal
Delaware & Chesapeake Canal
Dismal Swamp Canal
Alexandria Canal
Susquehanna R.
Elk R.
Sassafras R.
Chester R.
Choptank R.
Nanticoke R.
Pocomoke R.
Wicomico R.
Patuxent R.
Patapsco R.
Gunpowder R.
Bush R.
Back R.
Severn R.
Magothy R.
Rhode R.
Monocacy R.
Shenandoah R.
Cape May
Cape Henlopen
Cape Charles
Cape Henry
Smith's Island
Tangier Sound
Pocomoke Sound
Hooper's Is.
Holland's Is.
Watts Is.
Fort Delaware
Fort Washington
Fort Monroe
Fortress Monroe
Old Point Comfort
Hampton Roads
Sewall's Point
Craney Is.
Gosport
Portsmouth
Norfolk
Suffolk
Smithfield
Yorktown
Gloucester Point
West Point
Tappahannock
Urbanna
Leonardtown
Point Lookout
Piscataway
Upper Marlboro
Bladensburg
Georgetown
Washington
Alexandria
Fairfax C.H.
Manassas
Warrenton
Culpeper C.H.
Orange C.H.
Gordonsville
Charlottesville
Scottsville
Lexington
Staunton
Harrisonburg
Winchester
Martinsburg
Shepherdstown
Harper's Ferry
Hagerstown
Boonsboro
Frederick City
Middletown
Sharpsburg
Williamsport
Cumberland
Oldtown
Romney
Moorefield
Petersburg
Richmond
Manchester
Hanover C.H.
Fredericksburg
Port Tobacco
Chaptico
Leonardtown
Point Lookout
Snow Hill
Princess Anne
Somerset
Dorchester
Cambridge
Easton
Centreville
Chestertown
Elkton
Havre de Grace
Bel Air
Harford
Baltimore
Annapolis
Upper Marlboro
Prince George
Montgomery
Frederick
Carroll
Baltimore
Harford
Cecil
Kent
Queen Anne's
Talbot
Caroline
Dorchester
Somerset
Worcester
Wicomico
Accomack
Northampton
Elizabeth City
Norfolk
Princess Anne
Southampton
Isle of Wight
Surry
James City
York
Charles City
New Kent
Hanover
King William
King & Queen
Essex
Gloucester
Mathews
Middlesex
Richmond
Westmoreland
Northumberland
Lancaster
Prince George
Chesterfield
Powhatan
Goochland
Fluvanna
Albemarle
Augusta
Rockingham
Shenandoah
Hampshire
Hardy
Morgan
Berkeley
Jefferson
Loudoun
Fairfax
Prince William
Stafford
Fredericksburg
Richmond
Petersburg
Norfolk
Portsmouth

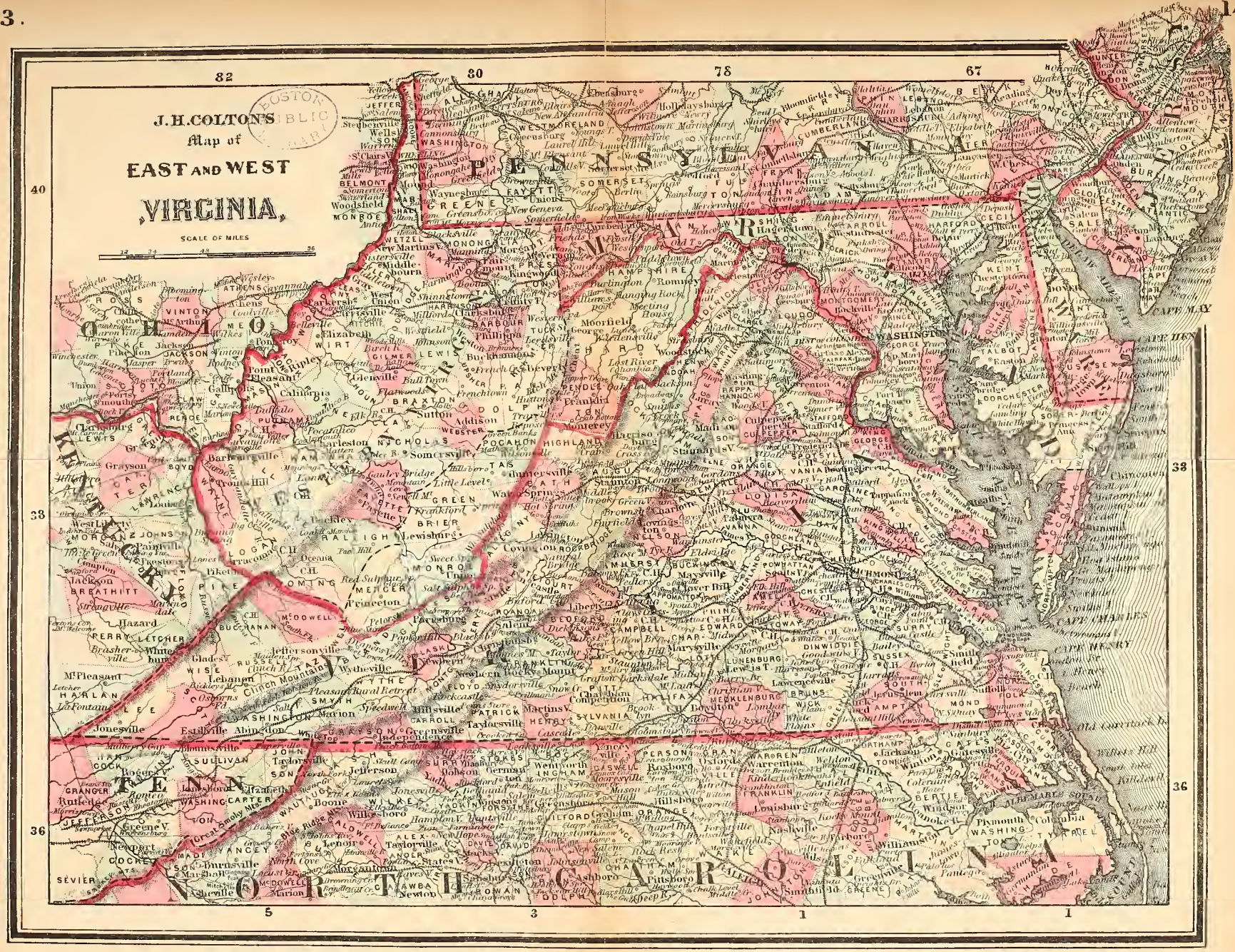
J.H.COLTON'S
Map of
EAST AND WEST
VIRGINIA,
SCALE OF MILES
PENNSYLVANIA
MARYLAND
DELAWARE
OHIO
KENTUCKY
TENNESSEE
NORTH CAROLINA
VIRGINIA

J.H.COLTON'S
Map of
INDIANA,
AND
OHIO,
SCALE OF MILES.
0 10 20 30 40 50
BOSTON PUBLIC LIBRARY

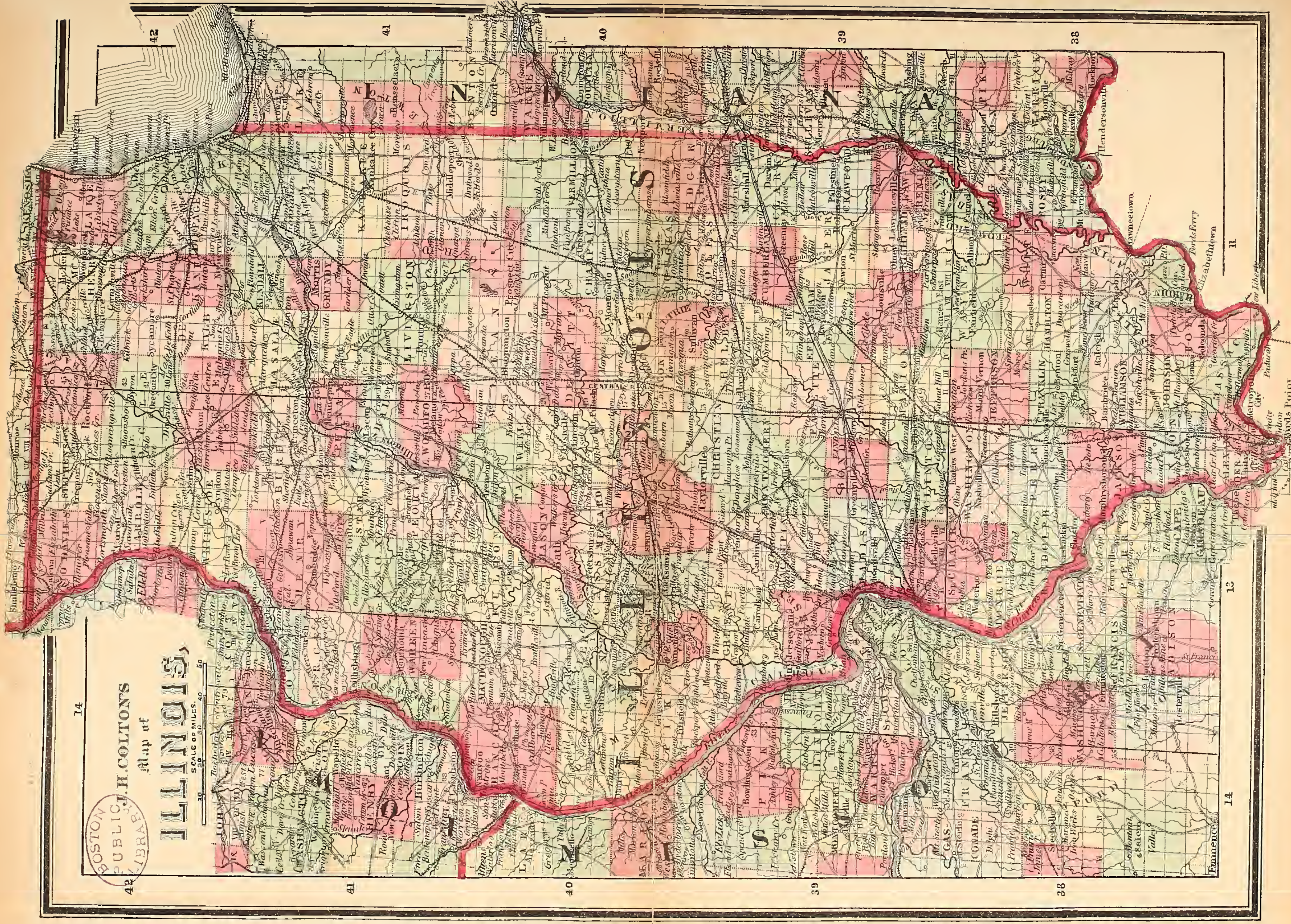


BOSTON PUBLIC LIBRARY

J. H. COLTON'S
MICHIGAN
AND
WISCONSIN.
SCALE OF MILES
LAKE SUPERIOR
WISCONSIN
MICHIGAN
LAKE MICHIGAN
LAKE HURON
ILLINOIS
DOUGLAS
LA POINTE
BURNETT
CHIPPEWA
MARATHON
OCONTO
CLARK
DUNN
PIERCE
ST. CROIX
EAU CLAIRE
JACKSON
BUFFALO
WOOD
WAUPAKA
WAUSHARA
SAUK
RICHLAND
GRANT
IOWA
DANE
COLUMBIA
JEFFERSON
WAUKESHA
WALWORTH
GREEN
LAFAYETTE
ROCK
MONROE
VERNON
BROWN
OUTAGAMIE
FOND DU LAC
SHEBOYGAN
MANITOWOC
KEWAUNEE
DOOR
WASHINGTON
MILWAUKEE
RACINE
KENOSHA
ONTONAGON
MARQUETTE
SCHOOLCRAFT
DELTA
MICHILIMACKINAC
CHEBOYGAN
PRESQUE ISLE
OTSEGO
MONTMORENCI
ALPENA
ANTRIM
KALCASCA
CRAWFORD
OSCODA
ALCONA
GRAND TRAVERSE
MANISTEE
WEXFORD
MISSAUKEE
ROSCOMMON
OGEMAW
IOSCO
MASON
LAKE
OSCEOLA
CLARE
GLADWIN
OCEANA
NEWAYGO
MECOSTA
ISABELLA
MIDLAND
BAY
TUSCOLA
HURON
SANILAC
MUSKEGON
MONTCALM
GRATIOT
SAGINAW
OTTAWA
KENT
IONIA
CLINTON
SHIAWASSEE
GENESEE
LAPEER
ST. CLAIR
ALLEGAN
BARRY
EATON
INGRAM
LIVINGSTON
OAKLAND
MACOMB
VAN BUREN
KALAMAZOO
CALHOUN
JACKSON
WASHTENAW
WAYNE
BERRIEN
CASS
ST. JOSEPH
BRANCH
HILLSDALE
LENAWEE
MONROE
ESSEX
Stannard Rock
Apostle Islands
Grand I.
Manitou Is.
Beaver I.
Saginaw Bay
Green Bay
Menomonee Reservation
Lansing
Detroit
Chicago
Milwaukee
Madison
Grand Rapids
Marquette
Wausau
Sheboygan
Port Huron
Bay City
Houston
Fayette
Clayton
Dubuque
Jo Daviess
Stephenson
Winnebago
Boone
McHenry
Lake
Ogle
Elkhart
Lagrange
Steuben
Williams
Fulton
Lucas
92
86
46
15
13

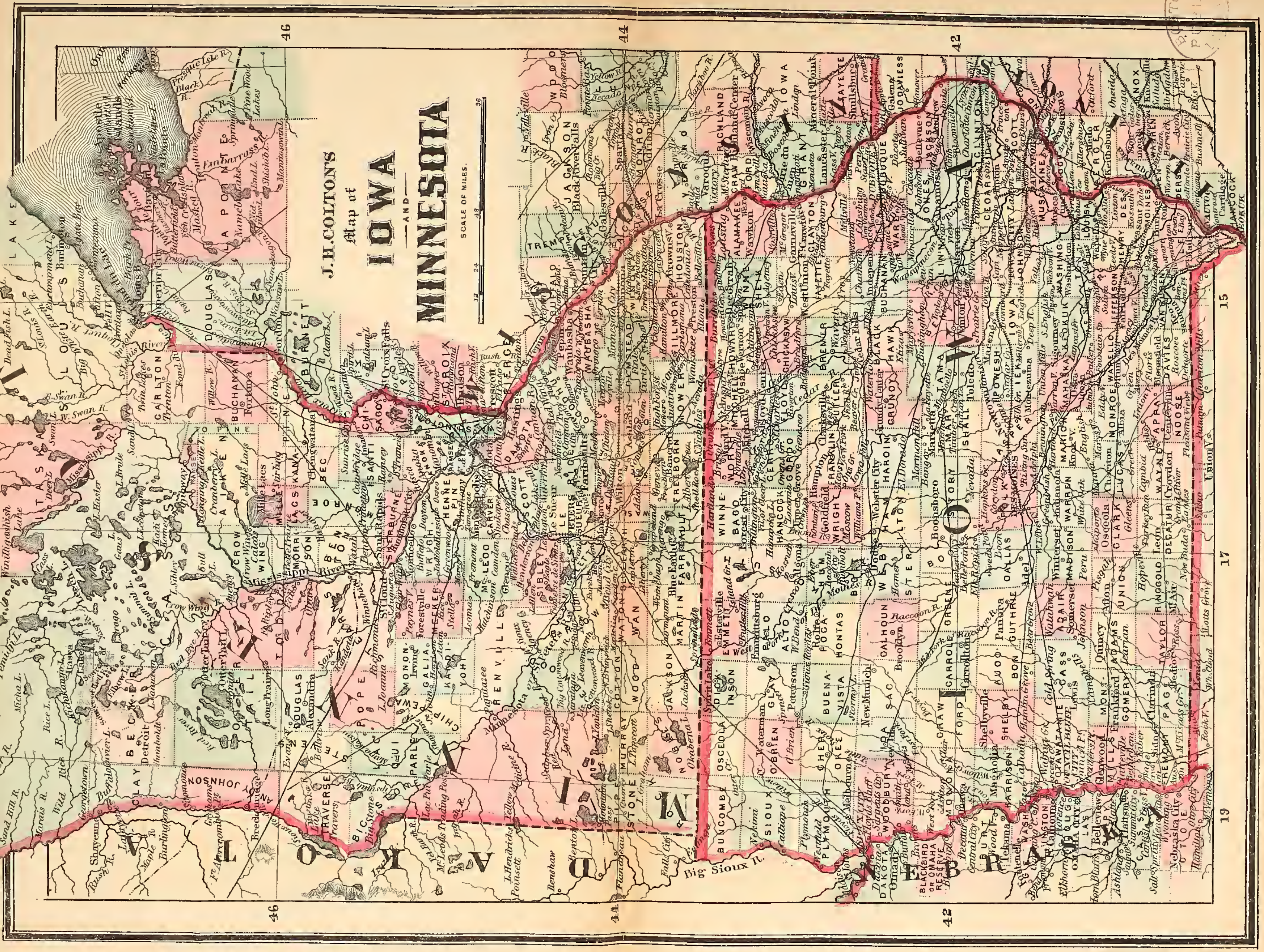
J. H. COLTON'S
Map of
IOWA
AND
MINNESOTA
SCALE OF MILES.

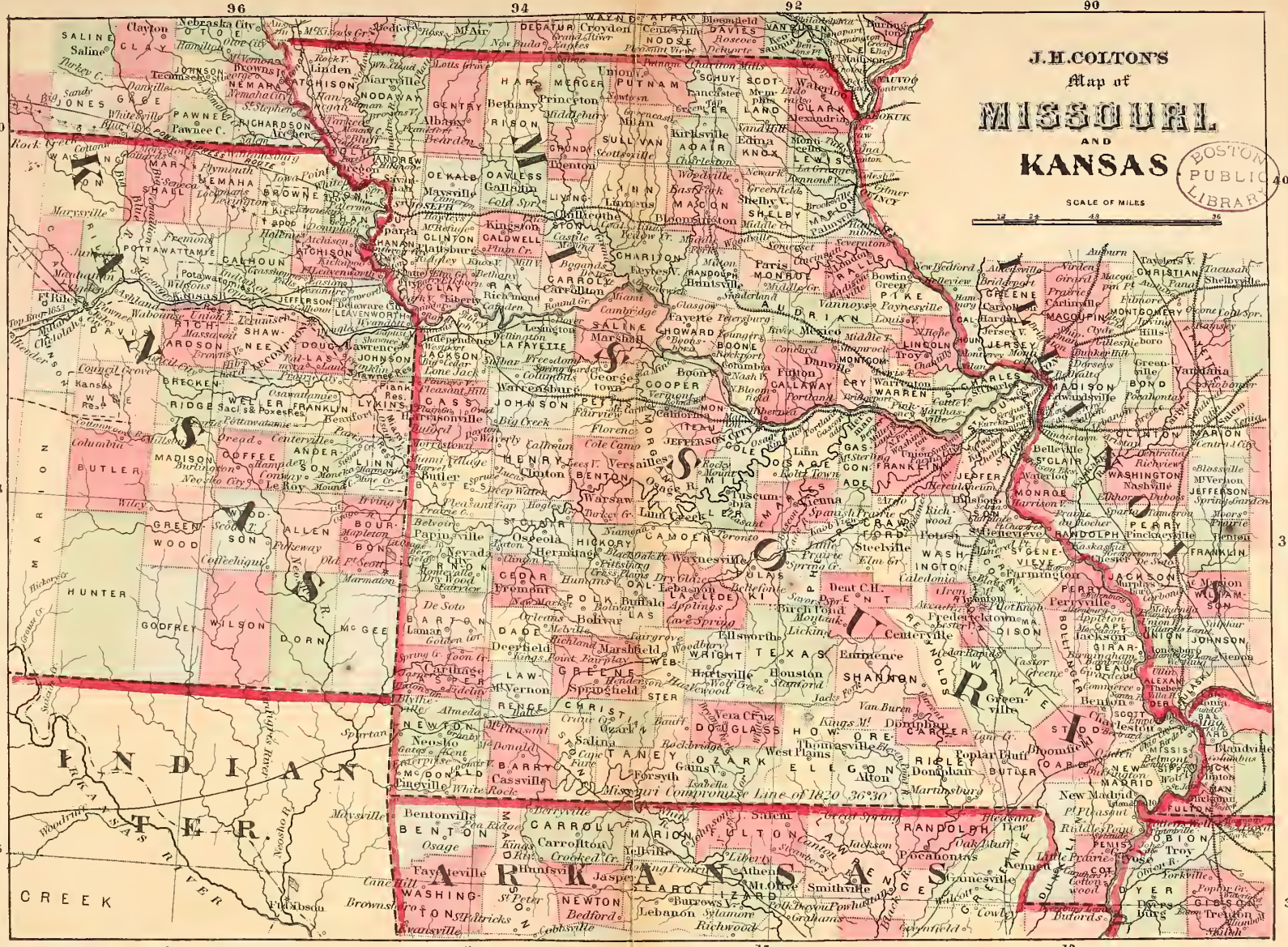
J.H.COLTON'S
Map of
MISSOURI
AND
KANSAS
SCALE OF MILES
12 24 48 96
BOSTON PUBLIC LIBRARY
96
94
92
90
40
38
36
19
17
15
13
MISSOURI
KANSAS
ARKANSAS
INDIAN TERR.
Missouri Compromise Line of 1820 36°30'
Missouri R.
Mississippi R.
Arkansas R.
Kansas R.
Osage R.
Neosho R.
Verdigris R.
Cimarron R.
Canadian R.
Red R.
Cache Creek
Wichita Mts.
Boston Mts.
Ozark Mts.
Ouachita Mts.
Kansas City
Leavenworth
Atchison
St. Joseph
Independence
Lexington
Jefferson City
Columbia
Hannibal
St. Louis
Springfield
Joplin
Fort Scott
Parsons
Coffeyville
Independence
Chanute
Iola
Humboldt
Pittsburg
Baxter Springs
Galena
Carthage
Neosho
Cassville
Forsyth
Ozark
Clinton
Warrensburg
Sedalia
Boonville
Fayette
Marshall
Carrollton
Chillicothe
Trenton
Princeton
Bethany
Albany
Maryville
Savannah
Plattsburg
Liberty
Richmond
Lexington
Independence
Harrisonville
Butler
Nevada
Osceola
Warsaw
Versailles
Linn Creek
Camden
Lebanon
Springfield
Marshfield
Hartsville
Houston
Eminence
Salem
Rolla
Waynesville
Lebanon
Hermann
Washington
Union
Owensville
Steelville
Farmington
Ironton
Centerville
Fredericktown
Jackson
Cape Girardeau
Bloomfield
Dexter
Kennett
Caruthersville
New Madrid
Sikeston
Charleston
Benton
Poplar Bluff
Doniphan
Ellington
Piedmont
Greenville
Van Buren
Current R.
Eleven Point R.
Black R.
St. Francis R.
Little Red R.
White R.
Bayou Cache
Crowley's Ridge
Pocahontas
Jonesboro
Paragould
Corning
Gainesville
Batesville
Newport
Searcy
Clarendon
Helena
Marianna
Forrest City
Wynne
Osceola
Blytheville
Dyer
Gibson
Trenton
Milan
Kirksville
Edina
Memphis
Shelbyville
Palmyra
Hannibal
Paris
Huntsville
Moberly
Mexico
Fulton
Jefferson City
Linn
Tipton
Boonville
Glasgow
Brunswick
Carrollton
Chillicothe
Trenton
Princeton
Unionville
Milan
Kirksville
Memphis
Edina
Shelbyville
Palmyra
Hannibal
Paris
Huntsville
Moberly
Mexico
Fulton
Jefferson City
Linn
Tipton
Boonville
Glasgow
Brunswick
Lexington
Independence
Harrisonville
Butler
Nevada
Osceola
Warsaw
Versailles
Linn Creek
Camden
Lebanon
Springfield
Marshfield
Hartsville
Houston
Eminence
Salem
Rolla
Waynesville
Hermann
Washington
Union
Owensville
Steelville
Farmington
Ironton
Centerville
Fredericktown
Jackson
Cape Girardeau
Bloomfield
Dexter
Kennett
Caruthersville
New Madrid
Sikeston
Charleston
Benton
Poplar Bluff
Doniphan
Ellington
Piedmont
Greenville
Van Buren
Current R.
Eleven Point R.
Black R.
St. Francis R.
Little Red R.
White R.
Bayou Cache
Crowley's Ridge
Pocahontas
Jonesboro
Paragould
Corning
Gainesville
Batesville
Newport
Searcy
Clarendon
Helena
Marianna
Forrest City
Wynne
Osceola
Blytheville
Dyer
Gibson
Trenton

BOSTON PUBLIC LIBRARY

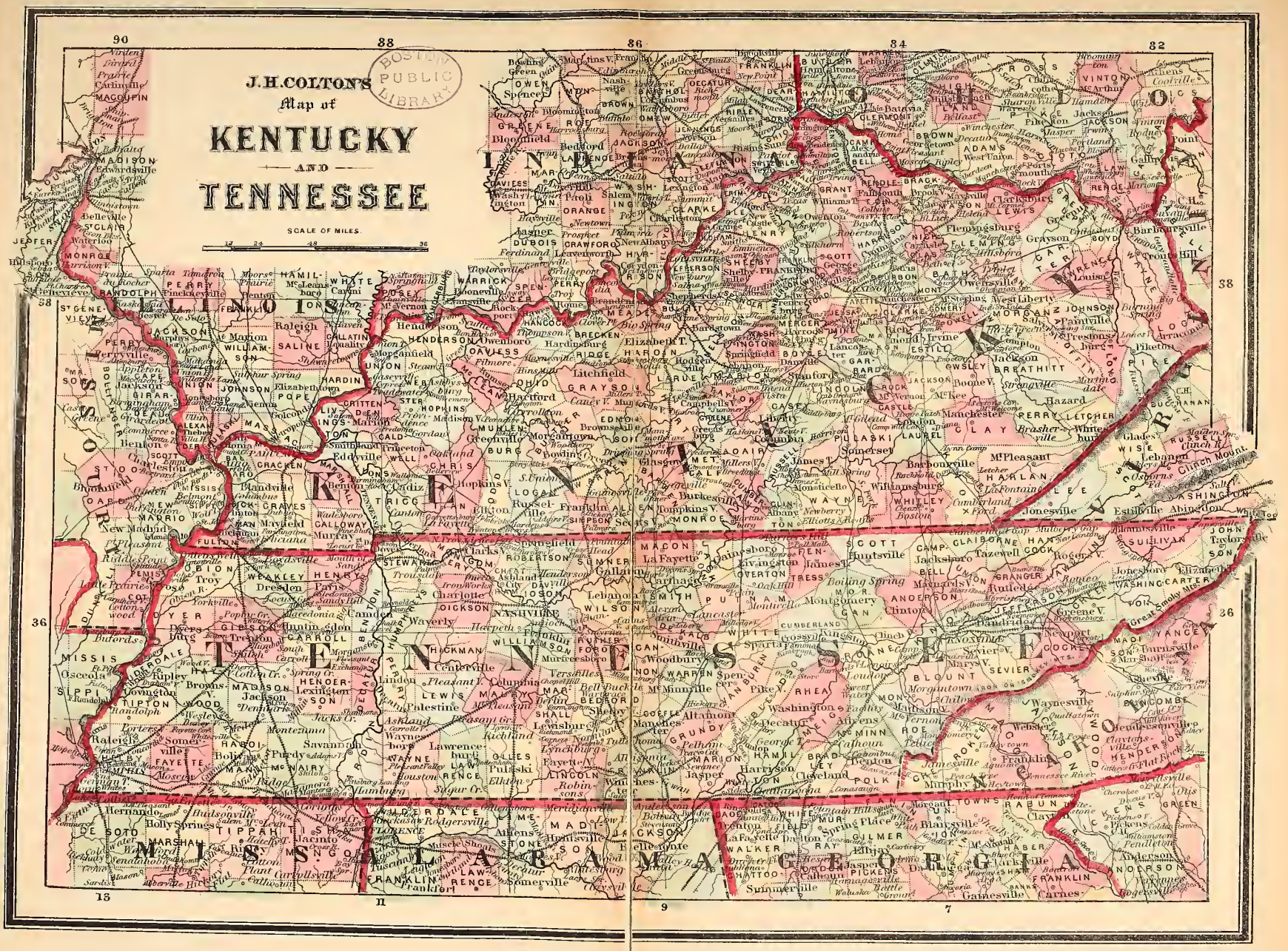

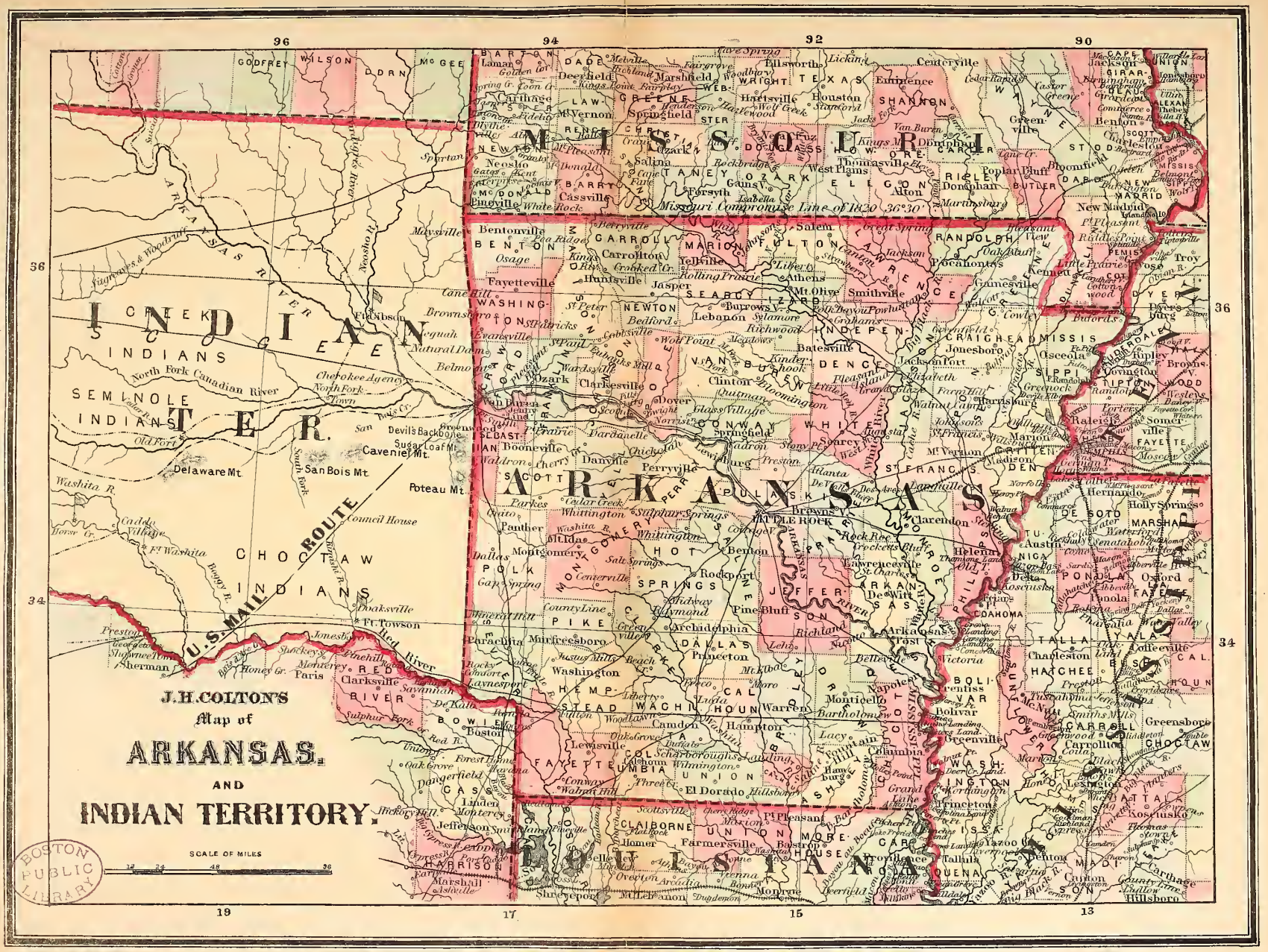
J.H.COLTON'S
Map of
ARKANSAS.
AND
INDIAN TERRITORY.
SCALE OF MILES
Missouri Compromise Line of 1820 36°30'
INDIAN TERR.
ARKANSAS
MISSOURI
LOUISIANA
MISSISSIPPI
TEXAS
INDIAN
CREEK
INDIANS
SEMINOLE
INDIANS
CHOCTAW
INDIANS
U.S. MAIL ROUTE
Delaware Mt.
San Bois Mt.
Poteau Mt.
Cavenel Mt.
Sugar Loaf Mt.
Devils Backbone
Boston Public Library

J.H.COLTON'S
Map of
MISSISSIPPI,
AND
LOUISIANA
SCALE OF MILES.
0 12 24 48 96
34
32
90
34
32
30
15
13
MISSISSIPPI
LOUISIANA
ARKANSAS
G. of MEXICO
Galveston 10 New Orleans 111 miles

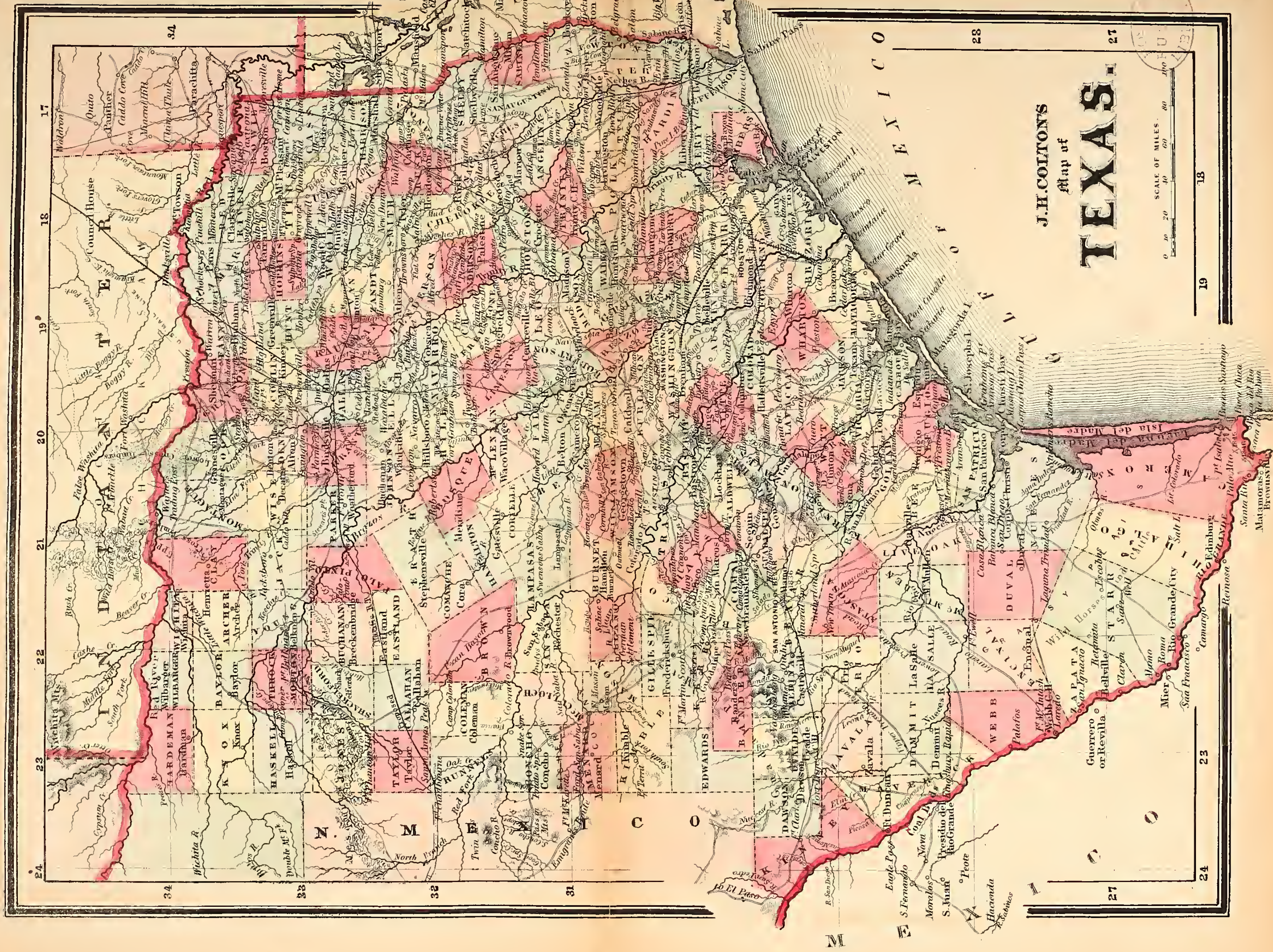
J.H. COLTON'S
Map of
TEXAS.
SCALE OF MILES.
GULF OF MEXICO
MEXICO
N. MEXICO

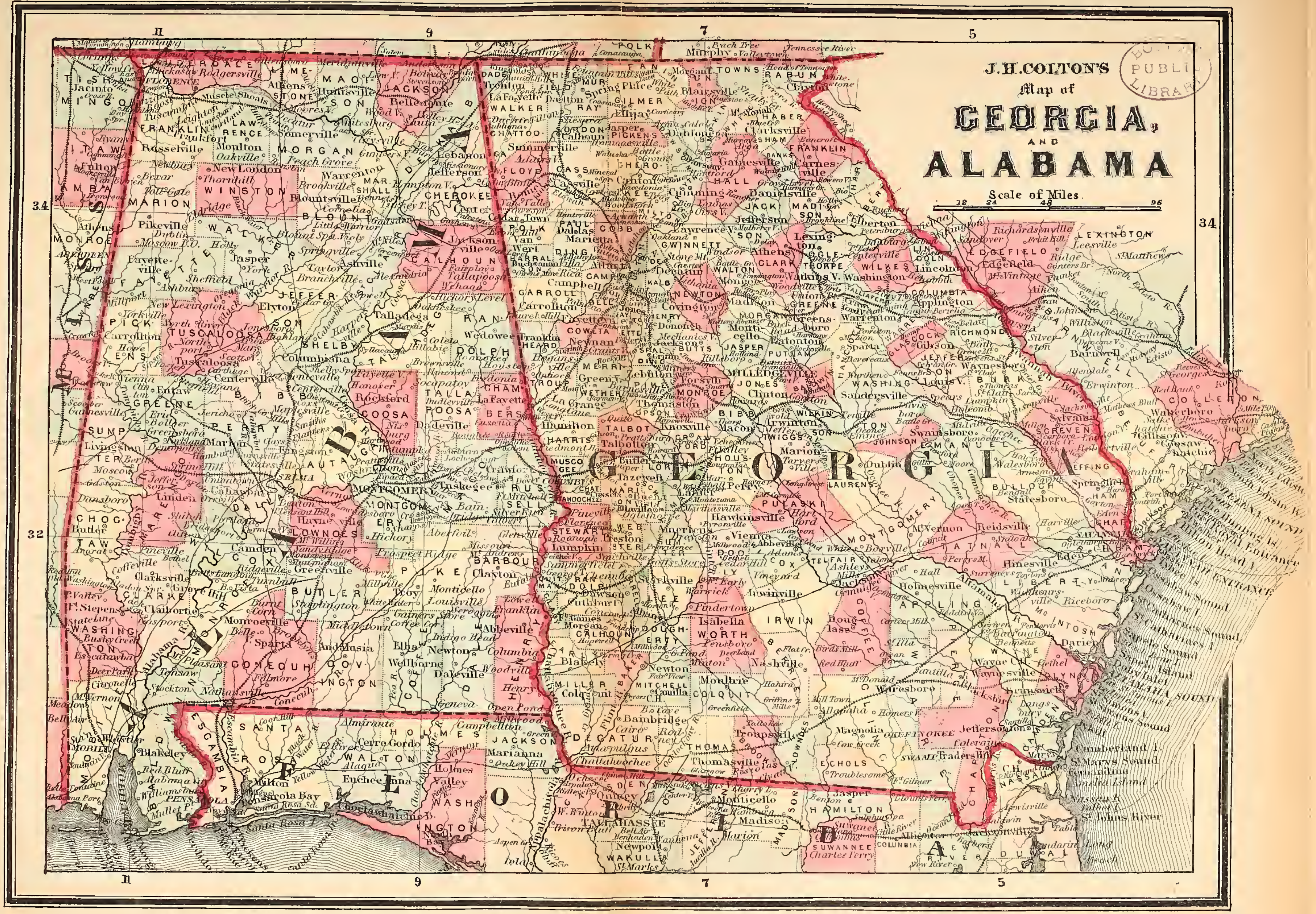
J. H. COLTON'S
Map of
GEORGIA,
AND
ALABAMA
Scale of Miles
12 24 48 96
GEORGIA
ALABAMA
FLORIDA
MISS.
TENNESSEE
S. CAROLINA
MILLEDGEVILLE
Montgomery
Tuscaloosa
Tallahassee
Atlanta
Macon
Columbus
Augusta
Savannah
Mobile
Pensacola
Huntsville
11 9 7 5
34 32

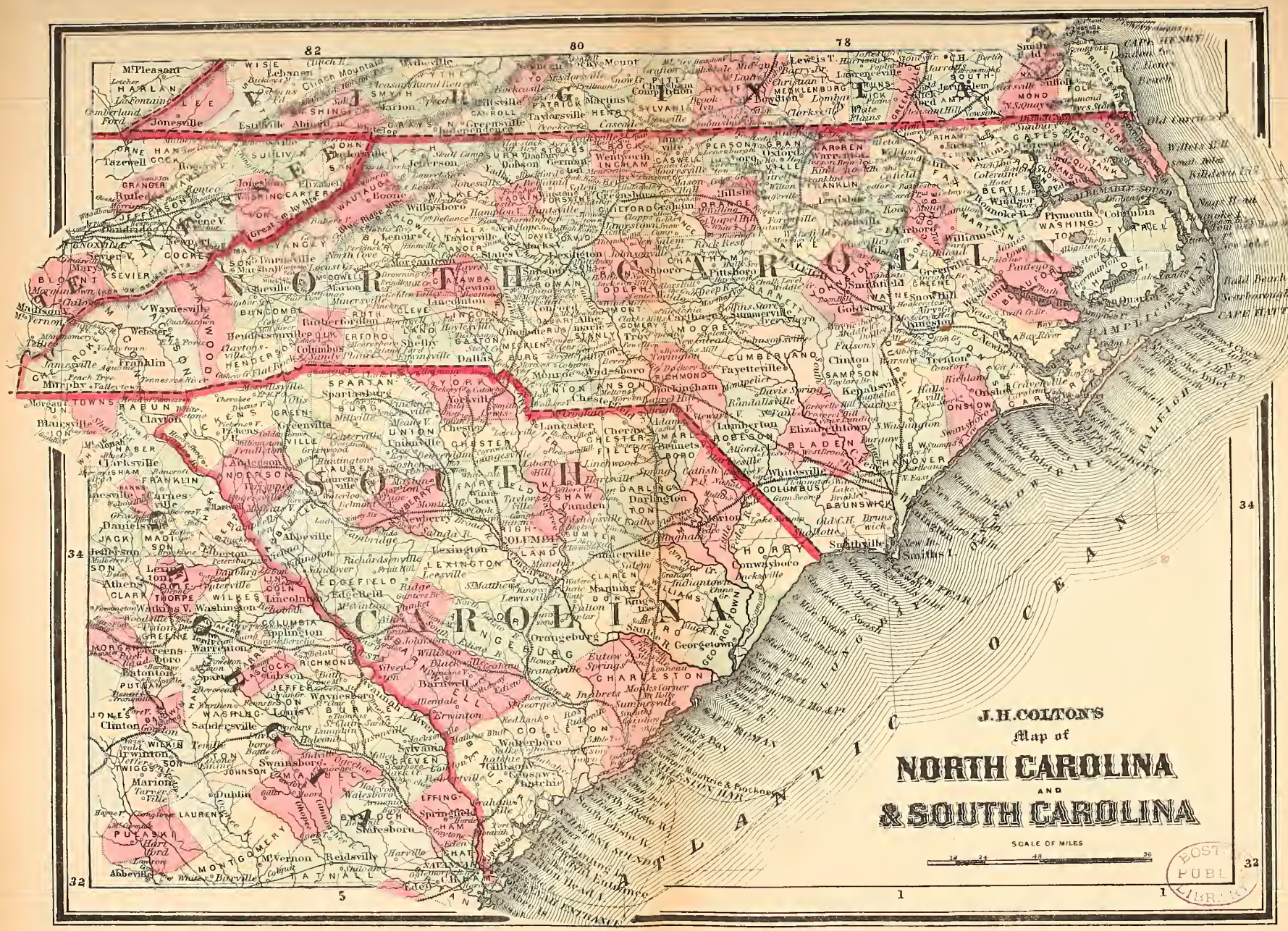


BOSTON PUBLIC LIBRARY

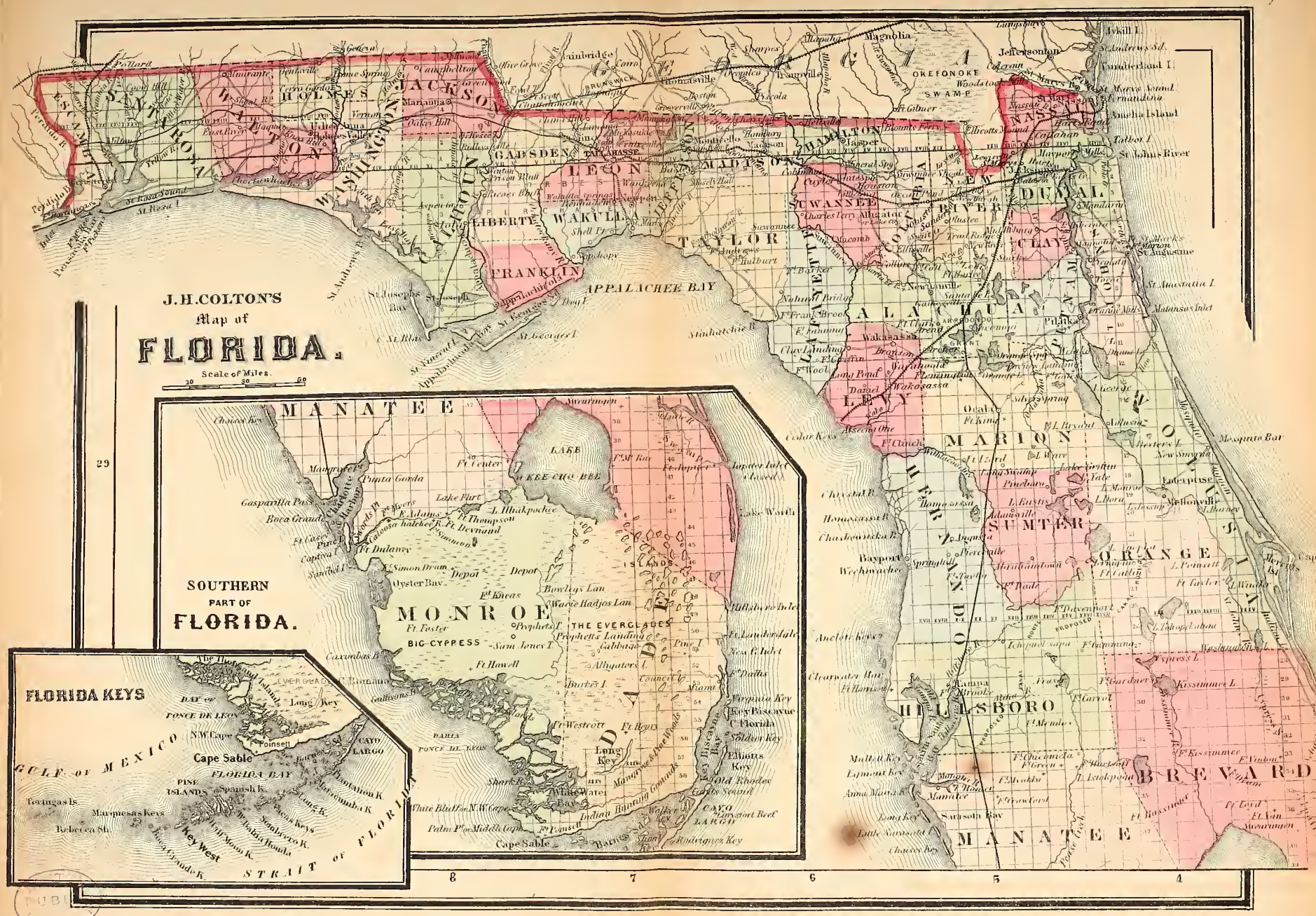
J.H.COLTON'S
Map of
FLORIDA.
Scale of Miles.
SOUTHERN
PART OF
FLORIDA.
FLORIDA KEYS
ESCAMBIA
SANTA ROSA
WALTON
HOLMES
WASHINGTON
JACKSON
CALHOUN
GADSDEN
LIBERTY
FRANKLIN
LEON
WAKULLA
JEFFERSON
MADISON
TAYLOR
HAMILTON
SUWANNEE
COLUMBIA
NASSAU
DUVAL
CLAY
ALACHUA
BRADFORD
LEVY
MARION
PUTNAM
ORANGE
SUMTER
HILLSBORO
BREVARD
MANATEE
MONROE
DADE
APPALACHEE BAY
OKEFONOKE SWAMP
ST. JOHNS RIVER
LAKE
THE EVERGLADES
BIG CYPRESS
GULF OF MEXICO
STRAIT OF FLORIDA
Cape Sable
Key West

PUB LIBR

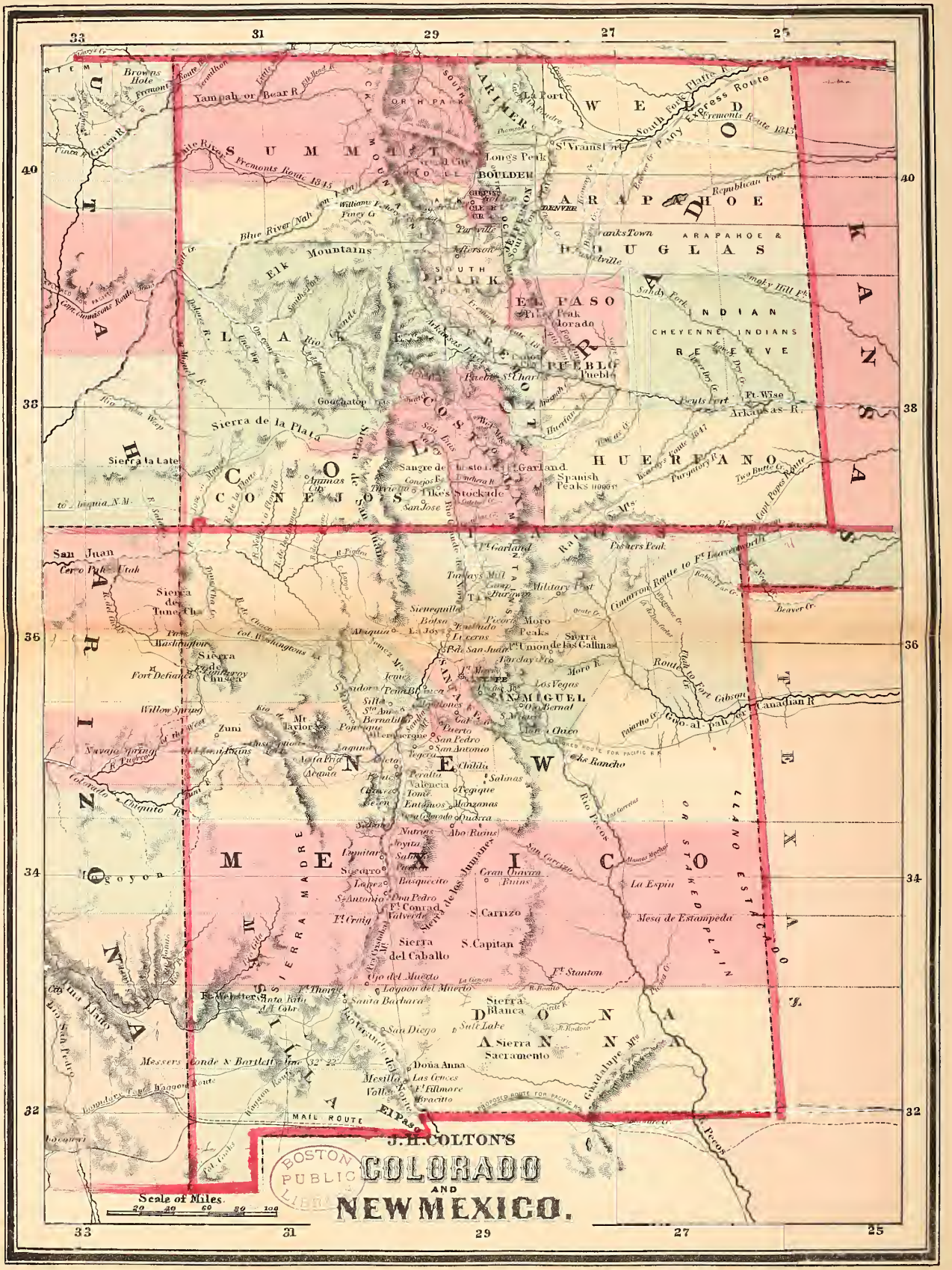
J.H.COLTON'S
COLORADO
AND
NEW MEXICO.
Scale of Miles.
20 40 60 80 100
BOSTON PUBLIC LIBRARY
MAIL ROUTE
PROPOSED ROUTE FOR PACIFIC R.R.
Fremonts Route 1845
Cimarron Route to Ft Leavenworth
Santa Fe Trail
Gila Route to Fort Gibson
Canadian R.
Arkansas R.
Rio Grande
Rio Pecos
Colorado R.
Gila R.
Green R.
Yampah or Bear R.
Blue River Nah
Elk Mountains
Sierra de la Plata
Sierra la Late
Sierra de Tuneh
Sierra de Cuchara
Sierra de los Mimbres
Sierra del Caballo
Sierra Blanca
Sierra Sacramento
Sierra de los Jumanes
Sierra Madre
Llano Estacado or Staked Plain
Cerro Pah-Utah
Navajo Spring
Willow Spring
Fort Defiance
Fort Thorn
Fort Craig
Fort Stanton
Fort Conrad
Fort Webster
Fort Cooke
Fort Garland
Fort Union
Fort Wise
Fort Laramie
Fisher's Peak
Spanish Peaks
Sangre de Cristo
Pike's Stockade
Pueblo
Denver
Boulder
Longs Peak
Pikes Peak
Parkville
Morrison
Golden City
Frankstown
Greenhorn
Huerfano
Purgatory
Two Butte Creek
Carl Pepes Route
Cheyenne Indians
Indian Reserve
Republican Fork
South Park
Middle Park
Arapahoe
Douglas
Jefferson
Summit
Colorado
Kansas
New Mexico
Utah
Indian Territory
Texas
Mexico
Zuni
Laguna
Acoma
Jemez
Santa Fe
Las Vegas
San Miguel
Albuquerque
Tome
Valencia
Peralta
Abo Ruins
Gran Quivira
Socorro
Lemitar
Sabinal
Doña Ana
Las Cruces
Mesilla
Valley
Fillmore
Miracatio
Messrs. Conde & Bartlett's Line
Lagoon del Muerto
Santa Barbara
San Diego
Salt Lake
Guadalupe Mts
Mesa de Estampeda
La Espia
S. Carrizo
S. Capitan
Chalilla
Salinas
Tegique
Manzanas
Quivira
Ruins
Nutrias
Joyita
Bosquecito
Don Pedro
Valverde
Ojo del Muerto
Sierra Nevada
Sierra Madre
Rio Puerco
Rio Grande
Rio Pecos
Rio Colorado
Rio Gila
Rio Virgen
Rio Muddy
Rio Sevier
Rio Green
Rio Grande
Rio Pecos
Rio Colorado
Rio Gila
Rio Virgen
Rio Muddy
Rio Sevier
Rio Green

J. H. COLTON'S
Map of
NEVADA
UTAH
AND
ARIZONA
BOSTON PUBLIC LIBRARY
NEVADA
UTAH
ARIZONA
HUMBOLDT
CHURCHILL
ESMERALDA
MILLARD
BOX ELDER
TOOELE
JUAB
SANPETE
SALT LAKE
WASATCH
CACHE
GREEN RIVER
WASHINGTON
BEAVER
IRON
KANE
PIUTE
CASTLE DOME
EWELL
LOWER CALIFORNIA
MEXICO
SONORA
Great Salt Lake
Utah Lake
Sevier Lake
Humboldt R.
Carson R.
Colorado R.
Virgin R.
Rio Colorado
Great Colorado Valley
Sierra Nevada
Wasatch Mts.
Rocky Mts.
Pilot Peak
Mt. Nebo
Mt. Ellen
Ives Mt.
Pinevela Mt.
Mt. Kendricks
Mt. Sagreaves
San Francisco Mt.
Humboldt City
Unionville
Black Knob Spr.
Lander Cr.
Buffalo Spr.
Boiling Spr.
Mud Lakes
Wyatt Spr.
Hardens Spr.
Clappers L.
Nyes L.
Owyhee R.
Humboldt L.
Pyramid Lake
Winnemucca Lake
Carson City
Virginia City
Dayton
Churchill
Sand Spr.
West Gate
Walkers L.
Boiling Spring
Cory's Pk.
Coyote Spr.
Great Soda Lagoon
Hot Soda Spr.
Owens L.
Owens R.
Big Spr.
Ft. Mohave
Cactus Pass
Azuc Pass
Tonto Basin
Navajo Springs
Fort Defiance
Willow Springs
Cascades
Crater
Cerro Abajo
Cerro Pak
Sierra del Carrizo
Sierra de Tunecha
Pass Washington
Sierra Mogoyon
Rio de Lino
Rio San Juan
Utah
Vegas
Vermonts Route 1844
Fillmore City
Sevier Lake
Mt. Nebo
Nephi
Provo City
Lehi
Fort Crittenden
Stansbury R.
Bear R.
Great Salt Lake City
Ogden
Brownes Hole
Fremont
Fort Bridger
Green River
Grand River
Sierra la Late
Los Angeles, California, to Abiquia N.M.
St. George
Washington
Santa Clara
Hamilton
Cedar
Parowan
Beaver
Fillmore
Ft. Union
Manti
Nephi
Lt. Salt L.
Mountain Meadows
Iron Springs
Walsatch Pass
Preuss L.
Jacobs Spr.
Sheldon Spr.
Mail Sta.
Station
Pony Express & U.S. Mail Route
Route Explored for Rail Road
Proposed Route from Carson to Salmon R. Mines
Colorado Gold Mines
La Paz
Olivia
Gold Mines
Silver Mines
Rio Gila
Colorado City
Gila City
Ft. Yuma
Lagoon
San Diego
New Town
San Diego Harbor
San Miguel
All Saints Bay
C. Todos Santos
The Coronados
Ft. Breckinridge
Western City
Santa Rita
Tucson
San Xavier
Tubac
Adan
Scale of Miles
0 20 40 60 80 100 120 140
41
39
37
35
36
34
32

J.H.COLTON'S
Map of
CALIFORNIA,
AND
IDAHO.
Scale of Miles
0 80 320 360
WASHINGTON
OREGON
NEVADA
UTAH
ARIZONA
IDAHO
MONTANA
WYOMING
COLORADO
NEW MEXICO
CALIFORNIA
Flattery
Victoria
Port Townsend
Olympia
Seattle
Steilacoom
Nachess Pass 4,966
Mt Rainier 10,900
Suaqualmie Pass 3,390
Mt St Helens
Mt Adams
Walla Walla
Lewiston
Portland
Oregon City
Salem
Albany
Corvallis
Eugene
Umpqua City
Elkton
Winchester
Diamond Peak
Roseburg
Scotts Peak
Port Orford
Jacksonville
Crescent City
Klamath
Orleans Bar
Shasta Peak 14,390
Trinidad
Uniontown
Weitspeck
Eureka
Humboldt
Shasta City
Cape Mendocino
Mt. Pierce
Mt Linn 8,600
Tehama
Grass Valley
Downieville
Mt St John
Nevada City
Marysville
Mt Bigley
Nicolaus
Auburn
Fremont
Colusa
Punta de Arena
Santa Rosa
Sonoma
Napa City
SACRAMENTO CITY
Punta de los Reyes
San Francisco
Mt Diablo
Stockton
Sonora
Jacksonville
Agua Frio
Mariposa
Santa Clara
New Almaden
Santa Cruz
Monterey
Pt Carmel
Pt Miller
Visalia
Soledad
San Miguel
St Simeon
San Luis Obispo
Pt San Luis
Buena Vista L
Kern L
Walkers Pass
Tha ee chay pah Pass
Soda Lake
Vegas
La Purissima
Pt. Conception
Santa Barbara
Buenaventura
Los Angeles
Mt. San Bernardino
San Bernardo
San Pedro
San Juan Capistrano
Mud Volcano
San Nicolas
San Clemente
San Luis Rey
San Diego
Pt Yuma
Colorado R
Pt Stanford
TUCSON
Santa Rita Summit 5,330
Tubac
Dome Pass 4,826
Pt Kotani
Three Buttes
Maria Pass 7,600
Milk River
Missouri R
Benton
Fort Labarge
Great Falls
Crown Butte
Cadottes Pass
Gate of the Mountains
Lewis & Clark Pass 6,323
Hell Gate Pass 6,000
Deer Lodge
Pierce City
Labarge City
Canon Stevens
Flat Head L
Lake Coeur d'Alene
Kooskooskey or Clearwater R
Nez Perces Mount
Pt Lemhi
Florence
Bitter Root Mts
Salmon River Mts
Beaver Head
Stinking Water
Gallatin
Virginia City
Nevada
Bannock City
Madison R
Red Butte
Three Tetons
Three Buttes
Fort Hall
American Falls
Fishing Falls
Fort Boisee
Fremonts Peak 13,570
Pt Pinoy
South Pass 7,489
Pt Aspinwall
Bear R
Bertrams Peak
Spring Bay
Ogden
Pilot Peak
Fort Bridger
Antelope I
Stansbury I
GREAT SALT LAKE
GREAT SALT LAKE CITY
Tooele
Cedar
Lehi
Provo
Nephi
Manti
Fillmore City
Wahsatch Pass
Sevier L
Preuss L
Parrygoona
Cedar
Papowan
Harmony
Grand River
Green River
Uintah R
Snowy Mountains
Humboldt Mts
Humboldt R
Mary or Humboldt R
Sink of Carson R
Carson L
Carson R
Washoe L
Walkers Lake
Mono Lake
Fremont Mountains
Elevation 4,500 feet
Owens L
Walkers Pass
Mohave R
Cajon Pass
Bill Williams R
Gila R
Rio Salinas
Rio Prieto
Sierra Santa Rita
Rio San Pedro
Rio Gila
Rio Verde
Rio Colorado
Boston Public Library

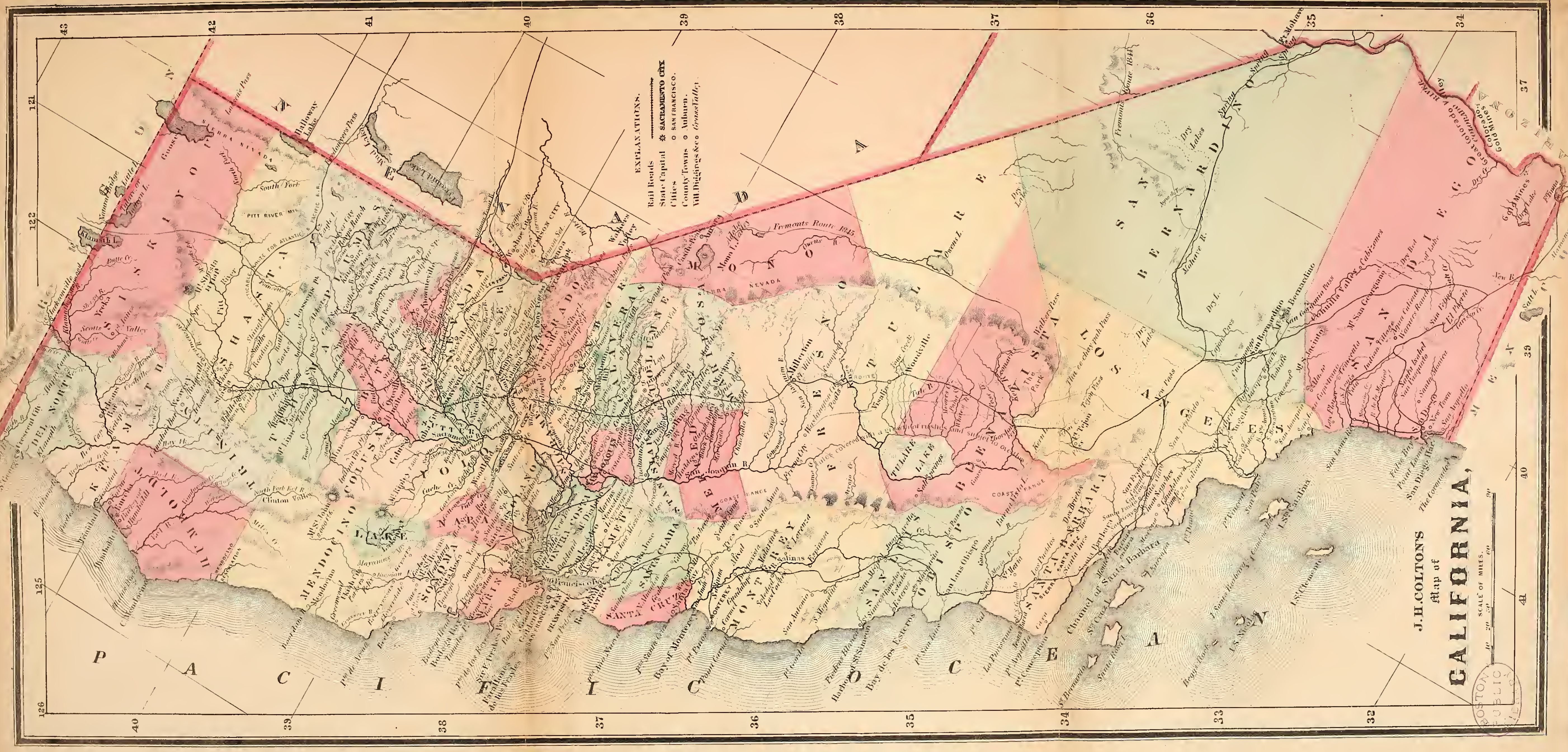


BOSTON PUBLIC LIBRARY

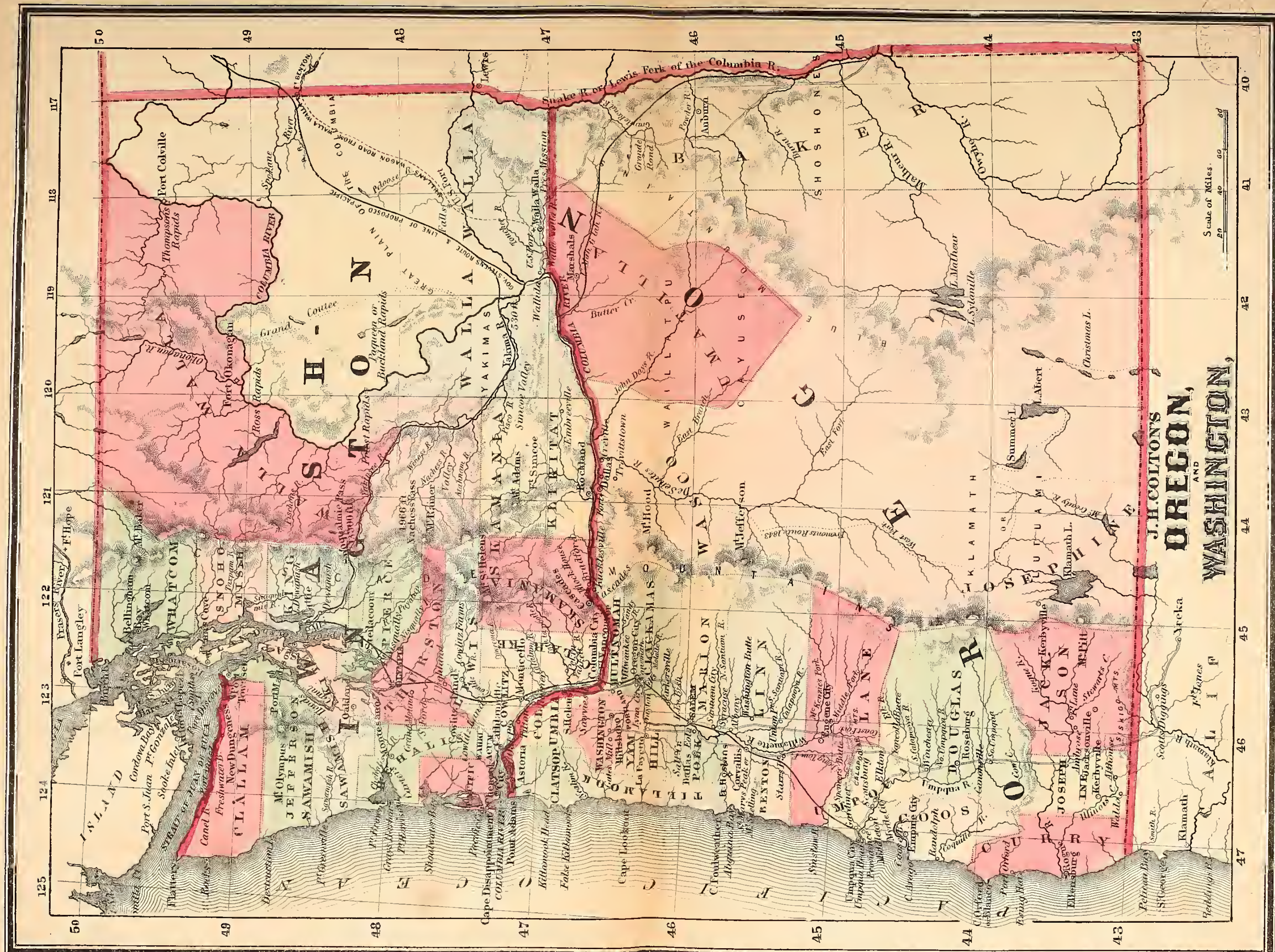

J. H. COLTON'S
OREGON,
AND
WASHINGTON,
Scale of Miles.
WASHINGTON
OREGON
WALLA WALLA
SKAMANIA
KLIKITAT
CLARKE
COWLITZ
PACIFIC
CHEHALIS
THURSTON
PIERCE
KING
SNOHOMISH
WHATCOM
CLALLAM
JEFFERSON
SAWAMISH
ISLAND
CLATSOP
COLUMBIA
WASHINGTON
MULTNOMAH
CLACKAMAS
YAMHILL
TILLAMOOK
POLK
MARION
BENTON
LINN
LANE
UMPQUA
DOUGLAS
COOS
CURRY
JOSEPHINE
JACKSON
WASCO
UMATILLA
BAKER
Snake R. or Lewis Fork of the Columbia R.
COLUMBIA RIVER
Port Colville
Fort Okanagan
Walla Walla
Salem
Oregon City
Portland
Astoria
Olympia
Steilacoom
Eugene City
Jacksonville
Mt. Hood
Mt. Jefferson
Mt. St. Helens
Mt. Baker
Fraser's River
Fort Langley
Ft. Hope
Strait of Juan de Fuca
Klamath L.
L. Malheur
L. Albert
Christmas L.
Yreka
PACIFIC OCEAN

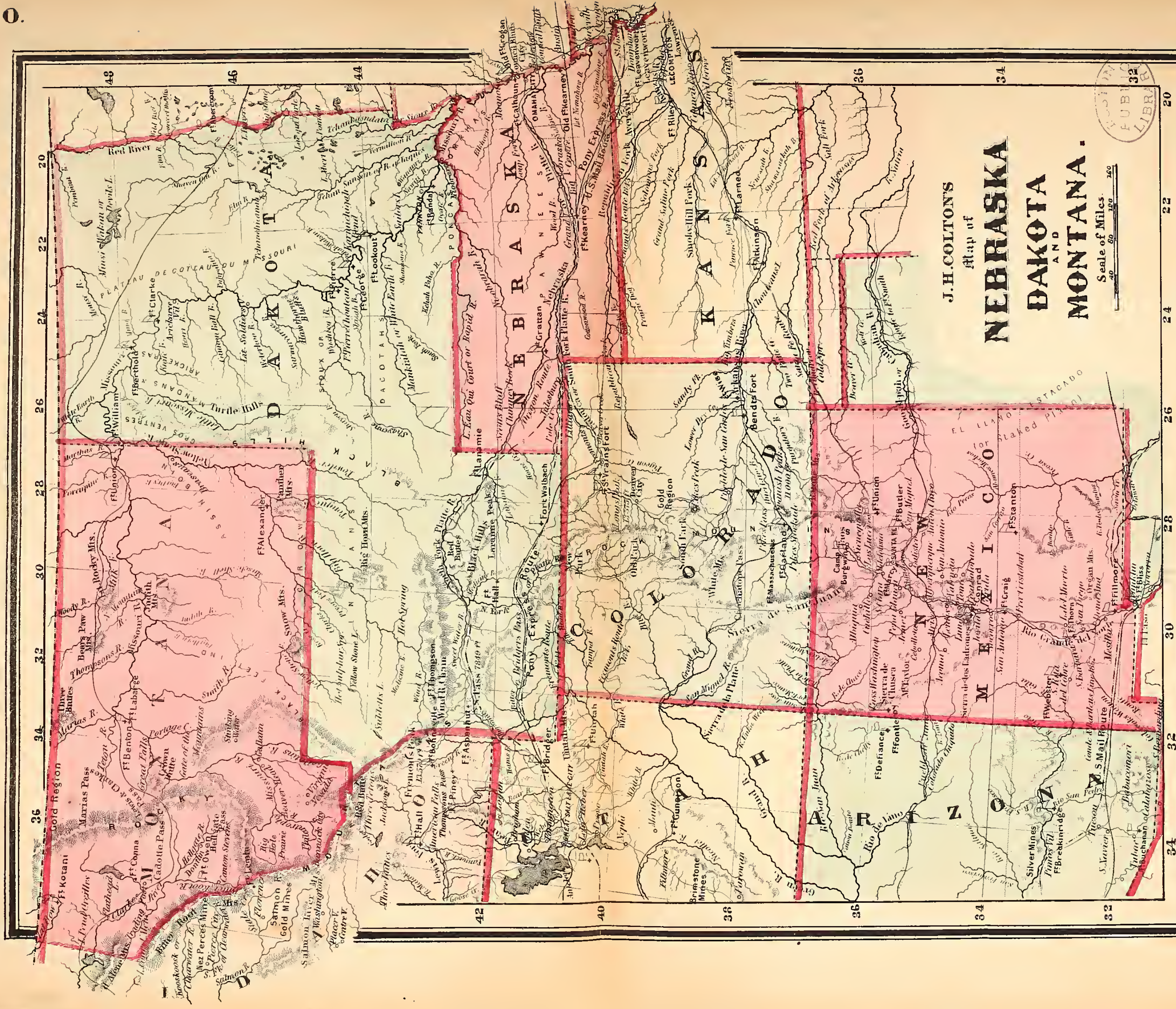
J.H.COLTON'S
Map of
NEBRASKA
DAKOTA
AND
MONTANA.
Scale of Miles.